








Declared Sewerage Service Area- Wondai M1

Legend

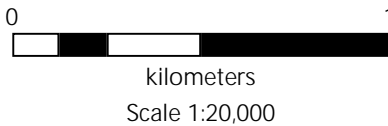
Declared Sewerage Service Area Boundary Extents

 W-G1	 W-P2-1	 W-P5-1
 W-G2	 W-P3-1	
 W-P1-1	 W-P4-1	

 Future Expansion	 Lot Boundary
--	--

Other

 PIA Boundary	 Sewer Maintenance Hole
 Sewer Rising Main	 Sewer Gravity Main



Date
June 2021

Version
4.0

Water and Wastewater
Services

Notes:
1- All lots within the shaded Declared Service Area shall be able to be connected to the Declared Sewerage Network Area.
2- Future expansion areas relate to lots within the Declared Service Area that do not currently have reticulation infrastructure available to allow for direct connection of all existing or potential future subdivided lots to the water supply network, or where future development is proposed that will require infrastructure installed as part of operational works approval conditions. Individual lots may be connected if they are located within the PIA boundary and if water supply infrastructure is available within 30m of the lot boundary, otherwise the water supply infrastructure will need to be extended at the property owners expense to provide the connection.
3-Priority Infrastructure Area (PIA) boundary identifies the area prioritised for the provision of trunk infrastructure to service the existing and assumed future urban development