

Declared Sewerage Service Area-Murgon M1

Legend

Declared Sewerage Service Area Boundary Extents

M-G1

M-G2

M-P1-1

M-P2-1

M-P3-1

Future Expansion

Lot Boundary

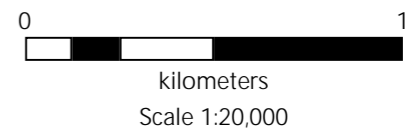
Other

PIA Boundary

Sewer Rising Main


Sewer Maintenance Hole

Sewer Gravity Main



Date
June 2021

Version
4.0




True North, Grid North and Magnetic North are shown diagrammatically for the centre of the Hervey Bay Local Government Area. Magnetic North is correct for 2001 moving easterly by 0.04° in about five years.

Important

This map was produced on the GEOCENTRIC DATUM OF AUSTRALIA 1994 (GDA94), which has superseded the Australian Geographic Datum of 1984 (AGD66/84). Heights are referenced to the Australia Height Datum (AHD) heights.

For most practical purposes GDA94 coordinates and satellite derived (GPS) coordinates based on the World Geodetic Datum 1984 (WGS84) are the same.




Grid - Magnetic
10.5°

Notes:

1- All lots within the shaded Declared Service Area shall be able to be connected to the Declared Sewerage Network Area.

2- Future expansion areas relate to lots within the Declared Service Area that do not currently have reticulation infrastructure available to allow for direct connection of all existing or potential future subdivided lots to the water supply network, or where future development is proposed that will require infrastructure installed as part of operational works approval conditions. Individual lots may be connected if they are located within the PIA boundary and if water supply infrastructure is available within 30m of the lot boundary, otherwise the water supply infrastructure will need to be extended at the property owners expense to provide the connection.

3-Priority Infrastructure Area (PIA) boundary identifies the area prioritised for the provision of trunk infrastructure to service the existing and assumed future urban development



SOUTH BURNETT REGIONAL COUNCIL
Customer Contact: Ph (07) 4189 9100

Important Notice

This information has been prepared for Council's internal purposes and for no other purpose. No statement is made about the accuracy or suitability of the information or use for any purpose (whether the purpose has been notified to Council or not). While every care is taken to ensure the accuracy of this data, neither the South Burnett Regional Council nor State or Federal Government Departments makes any representations or warranties about its accuracy, reliability, completeness or suitability for any particular purpose and disclaims all responsibility and all liability (including without limitation, liability in negligence) for all expenses, losses, damages (including indirect or consequential damage) and costs which you might incur as a result of the data being inaccurate or incomplete in any way or for any reason.

© The State of Queensland 2003
© South Burnett Regional Council 2008.

Department :
Water and Wastewater Services

Date : 2021

Projection : MGA94 Zone 56