







Kingaroy




Legend

-  Priority Infrastructure Area
-  Cadastre Boundary
-  Local Government Boundary

Point Infrastructure

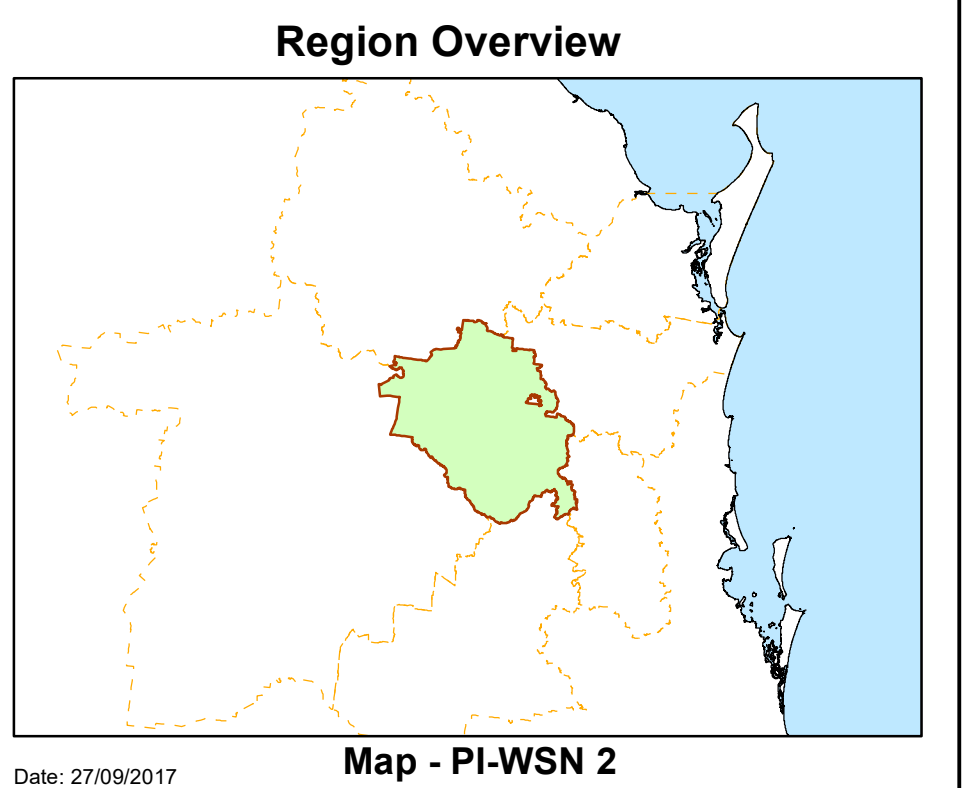
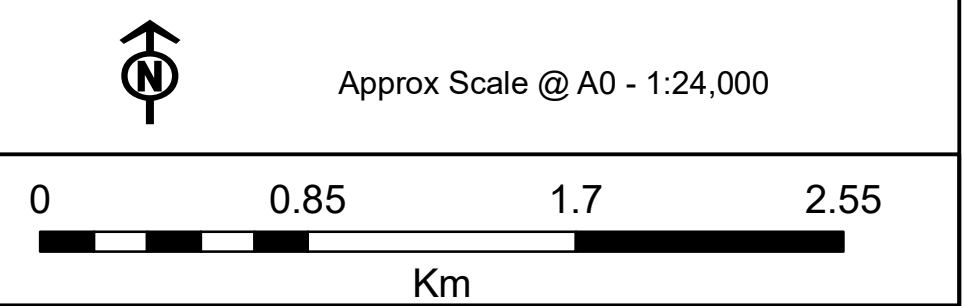
-  Water Treatment Plant
-  Pump Station
-  Water Intake

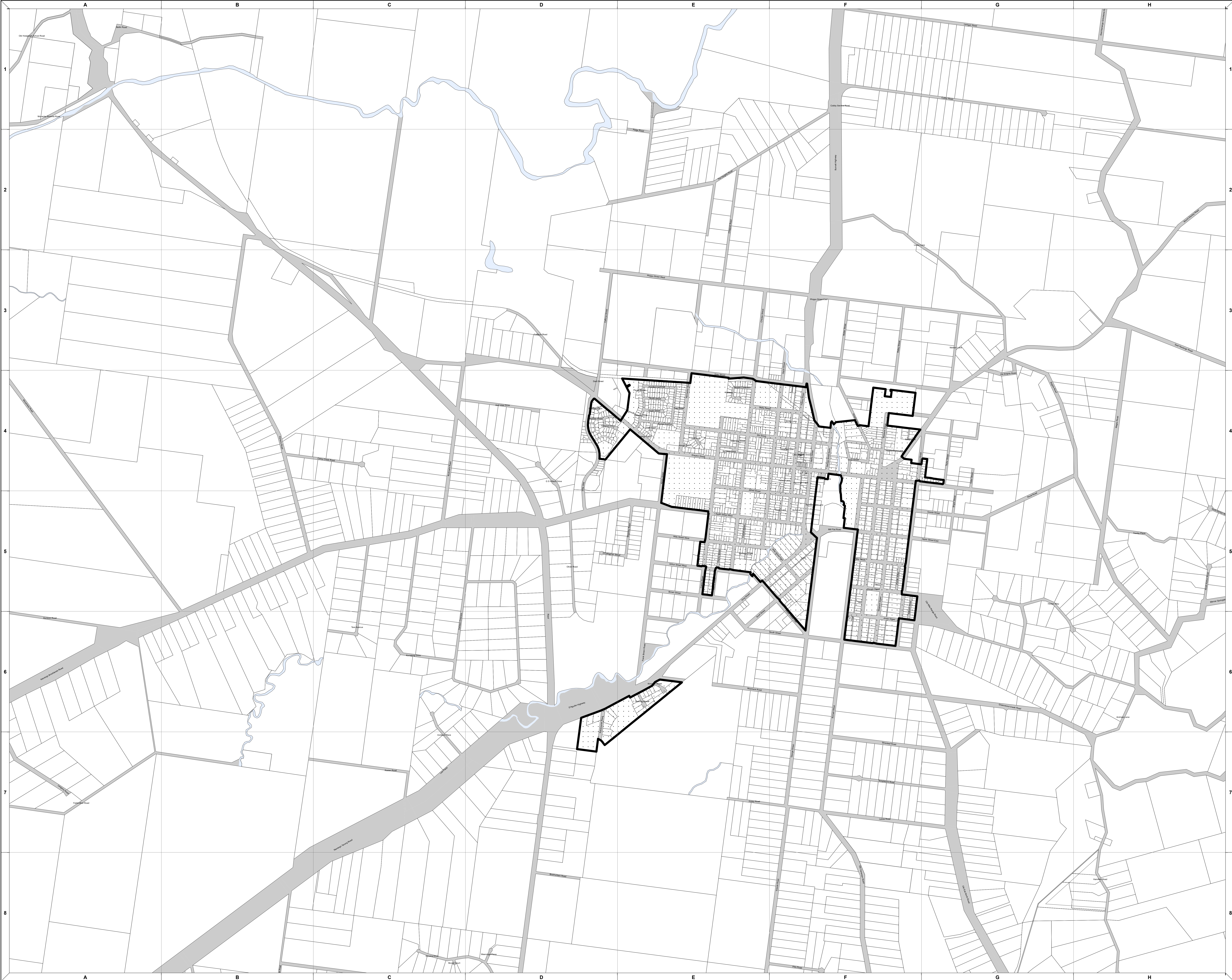
Line Infrastructure


-  Line Infrastructure
-  Road
-  Waterbodies and waterways

Cadastre Disclaimer:
Users of the information recorded in this document (the information) accept all responsibility and risk associated with the use of the information and should seek independent professional advice in relation to dealings with property. Despite the department's best efforts, it makes no representations or warranties in relation to the information, and, to the extent permitted by law, exclude or limit all warranties relating to correctness, accuracy, reliability, completeness or currency and all liability for any direct, indirect and consequential costs, losses, damages and expenses incurred in any way (including but not limited to that arising from negligence) in connection with any use of or reliance on the information.
(c) The State of Queensland (Dept. of Natural Resources and Mines) 27/09/2017

Disclaimer:
While every care is taken to ensure the accuracy of this map, South Burnett Regional Council makes no representations or warranties about its accuracy, reliability, completeness or suitability for any particular purpose and disclaims all responsibility and all liability (including without limitation, liability in negligence) for all expenses, losses, damage (including indirect or consequential damage) and costs which might incur as a result of the data being inaccurate or incomplete in any way and for any reason.
(c) Copyright South Burnett Regional Council 2017
Geoid Data: XXXXXXXXXX
Map Grid of Australia (MGA) Zone 56 Geocentric Datum of Australia (GDA) 94









**SOUTH BURNETT
REGIONAL COUNCIL**
Priority Infrastructure Plan


**SOUTH BURNETT
REGIONAL COUNCIL** Water Supply Network

Nanango


Legend


 Priority Infrastructure Area


 Cadastre Boundary

 Local Government Boundary


Point Infrastructure


 Water Treatment Plant


 Pump Station

 Water Intake

Line Infrastructure


 Line Infrastructure

 Road

 Waterbodies and waterways

Cadastre Disclaimer:
Users of the information recorded in this document (the information) accept all responsibility and risk associated with the use of the information and should seek independent professional advice in relation to dealings with property. Despite the department's best efforts, it makes no representations or warranties in relation to the information, and, to the extent permitted by law, exclude or limit all warranties relating to correctness, accuracy, reliability, completeness or currency and all liability for any direct, indirect and consequential costs, losses, damages and expenses incurred in any way (including but not limited to that arising from negligence) in connection with any use of or reliance on the information.
(c) The State of Queensland (Dept. of Natural Resources and Mines) 27/09/2017

Disclaimer:
While every care is taken to ensure the accuracy of this map, South Burnett Regional Council makes no representations or warranties about its accuracy, reliability, completeness or suitability for any particular purpose and disclaims all responsibility and all liability (including without limitation, liability in negligence) for all expenses, losses, damage (including indirect or consequential damage) and costs which might incur as a result of the data being inaccurate or incomplete in any way and for any reason.
(c) Copyright South Burnett Regional Council 2017
Geospatial Data: XXXXXXXXXX
Map Grid of Australia (MGA) Zone 56 Geocentric Datum of Australia (GDA) 94

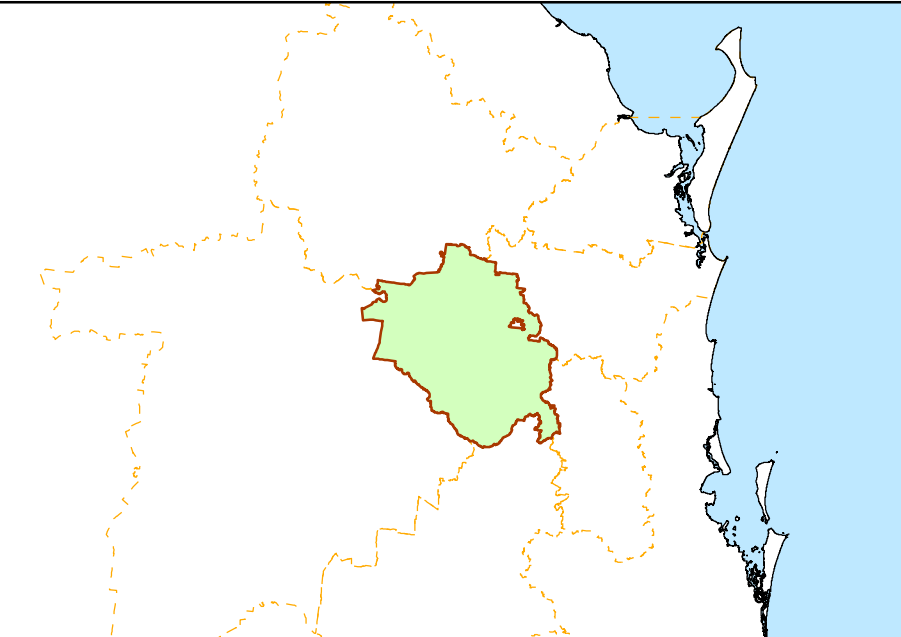


Approx Scale @ A0 - 1:10,000

00.350.71.05

Km

Region Overview






Date: 27/09/2017



Map - PI-WSN 3

Blackbutt

Legend

-  Priority Infrastructure Area
 Cadastre Boundary
 Local Government Boundary

Point Infrastructure

-  Water Treatment Plant
-  Pump Station
- Water Intake

Line Infrastructure

- Line Infrastructure
- Road
- Waterbodies and waterways

Cadastre Disclaimer:
Users of the information recorded in this document (the information) accept all responsibility and risk associated with the use of the information and should seek independent professional advice in relation to dealings with the property. Despite the department's best efforts, it makes no representations or warranties in relation to the information, and to the extent permitted by law, exclude or limit all warranties relating to correctness, accuracy, reliability, completeness or currency and all liability for any direct, indirect and consequential costs, losses, damages and expenses incurred in any way (including but not limited to that arising from negligence) in connection with any use of or reliance on the information.

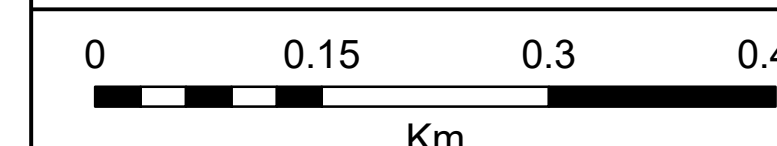
(c) The State of Queensland (Dept. of Natural Resources and Mines) 27/03/2017

Disclaimer:
While every care is taken to ensure the accuracy of this map, South Burnett Regional Council makes no representations or warranties about its accuracy, reliability, completeness or suitability for any particular purpose and disclaims all responsibility and liability (including without limitation, liability in negligence) for all actual losses (including indirect or consequential damage) and costs which might incur as a result of the data being inaccurate or incomplete in any way and for any reason.

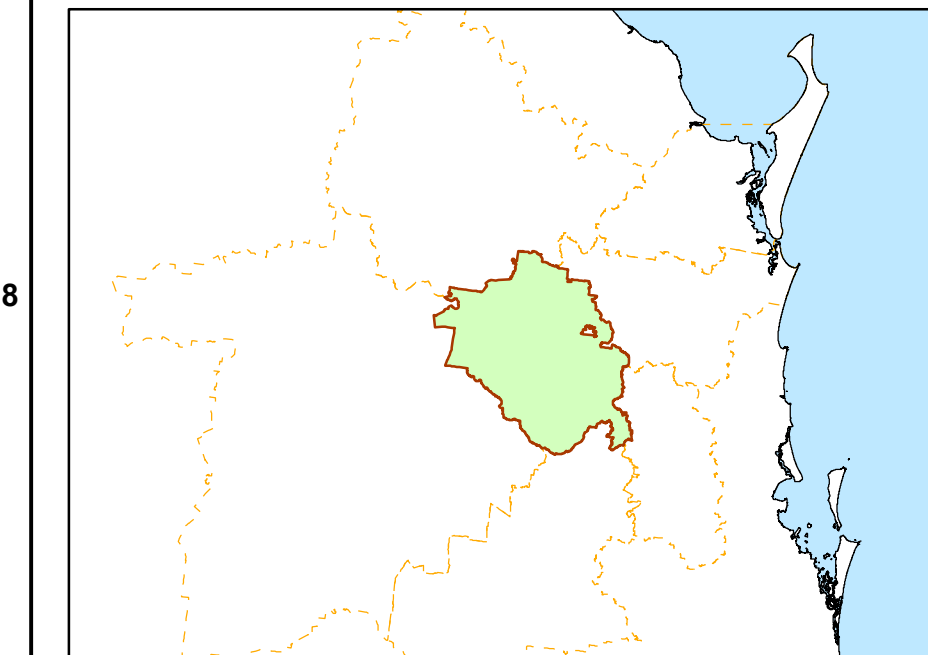
(c) Copyright South Burnett Regional Council 2017
Gezettel Date: XXXXXXXXXX
Map Grid of Australia (MGA) Zone 56 Geocentric Datum of Australia (GDA) 94



Approx Scale @ A0 - 1:5,000






Region Overview






1 Murgon

Legend

-  Priority Infrastructure Area
 Cadastre Boundary
 Local Government Boundary

Point Infrastructure

-  Water Treatment Plant
-  Pump Station
-  Water Intake

Line Infrastructure

- Line Infrastructure
- Road
- Waterbodies and waterways

Users Disclaimer:
 Customers of the Information recorded in this document (the information) accept all responsibility and risk associated with the use of the Information and should seek independent professional advice in relation to dealings with property. Despite the department's best efforts, it makes no representations or warranties in relation to the Information, and to the extent permitted by law, exclude or limit all warranties relating to correctness, accuracy, reliability, completeness or currency and its liability for any direct, indirect and consequential costs, losses, damages and expenses incurred in any way (including but not limited to that arising from negligence) in connection with any use of or reliance on the Information.

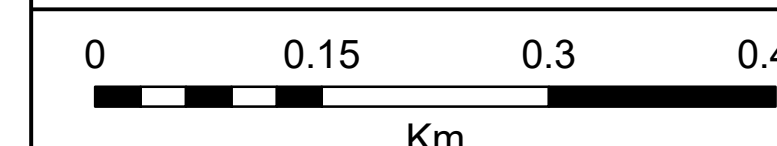
(c) The State of Queensland (Dept. of Natural Resources and Mines) 27/02/2017

Disclaimer:
While every care is taken to ensure the accuracy of this map, South Burnett Regional Council makes no representations or warranties about its accuracy, reliability, completeness or suitability for any particular purpose and disclaims all responsibility and liability (including without limitation, liability in negligence) for all actual losses (including indirect or consequential damage) and costs which might incur as a result of the data being inaccurate or incomplete in any way and for any reason.

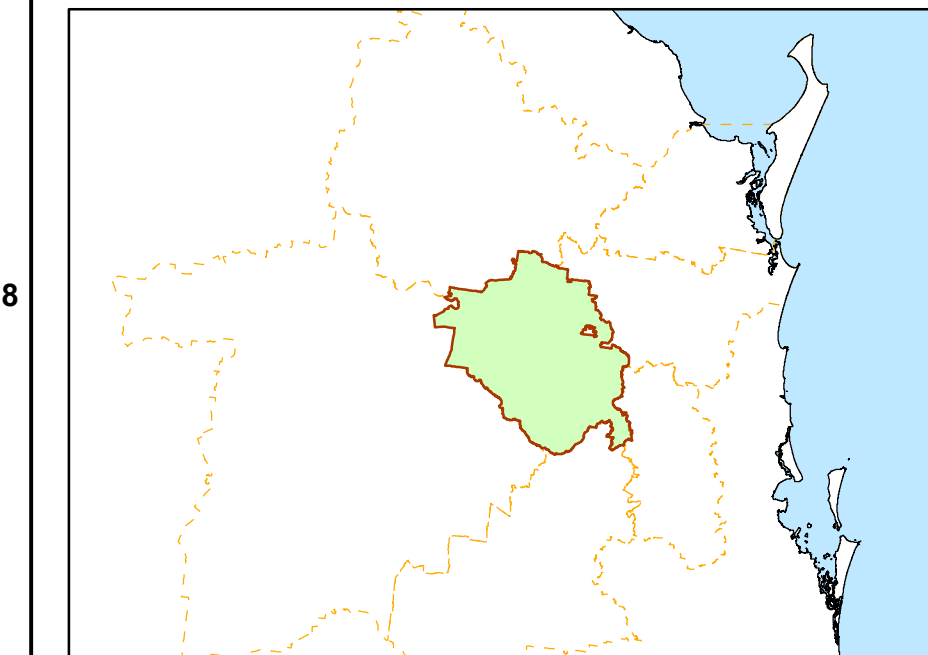
(c) Copyright South Burnett Regional Council 2017
Geospatial Data: XXXXXXXXXX
Map Grid of Australia (MGA) Zone 56 Geocentric Datum of Australia (GDA) 94

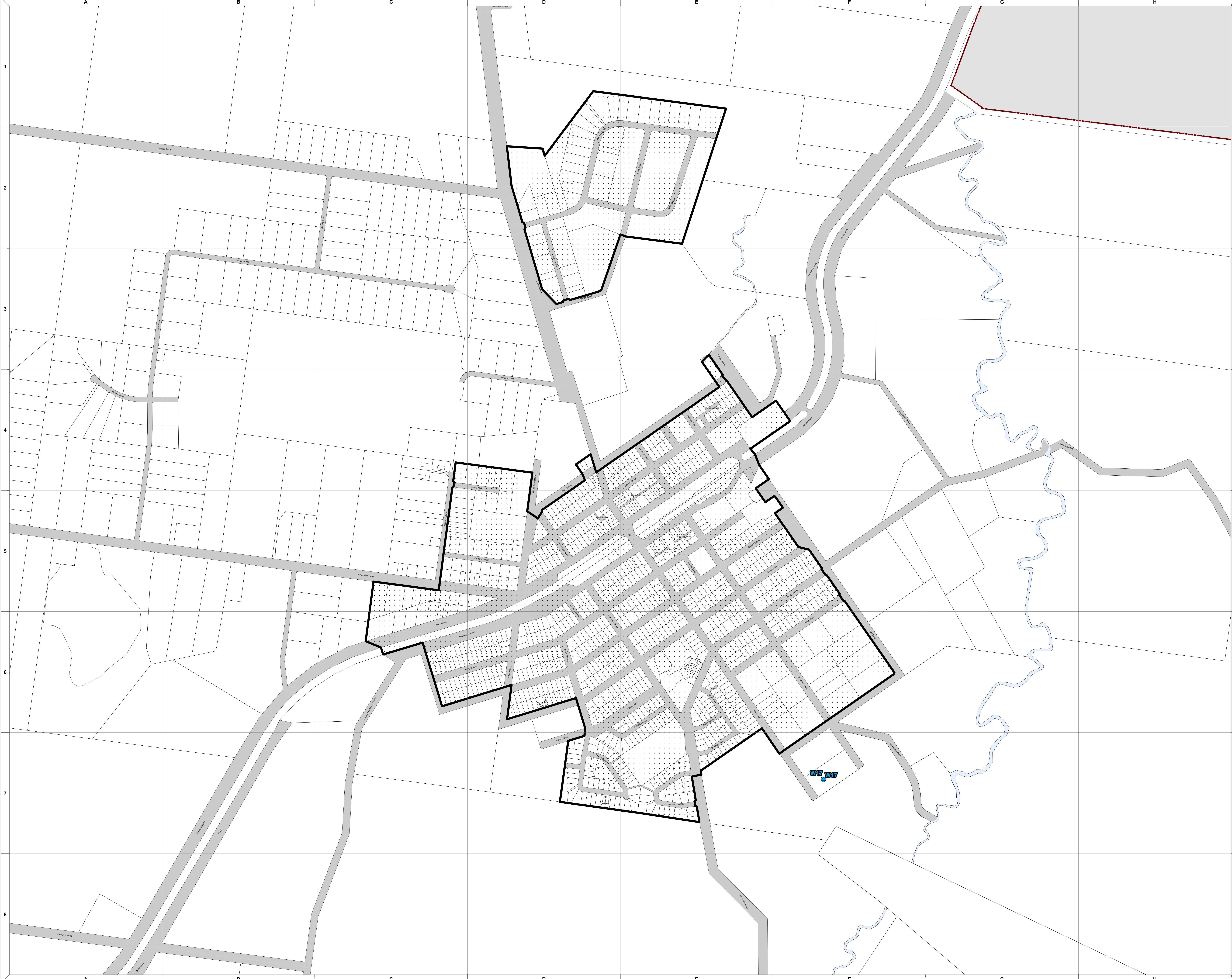


Approx Scale @ A0 - 1:5,000






Region Overview








Wondai




Legend

-  Priority Infrastructure Area
-  Cadastre Boundary
-  Local Government Boundary

Point Infrastructure

-  Water Treatment Plant
-  Pump Station
-  Water Intake

Line Infrastructure

-  Line Infrastructure
-  Road
-  Waterbodies and waterways

Cadastre Disclaimer:
Users of the information recorded in this document (the information) accept all responsibility and risk associated with the use of the information and should seek independent professional advice in relation to dealings with property. Despite the department's best efforts, it makes no representations or warranties in relation to the information, and, to the extent permitted by law, exclude or limit all warranties relating to correctness, accuracy, reliability, completeness or currency and all liability for any direct, indirect and consequential costs, losses, damages and expenses incurred in any way (including but not limited to that arising from negligence) in connection with any use of or reliance on the information.
(c) The State of Queensland (Dept. of Natural Resources and Mines) 27/09/2017

Disclaimer:
While every care is taken to ensure the accuracy of this map, South Burnett Regional Council makes no representations or warranties about its accuracy, reliability, completeness or suitability for any particular purpose and disclaims all responsibility and all liability (including without limitation, liability in negligence) for all expenses, losses, damage (including indirect or consequential damage) and costs which might incur as a result of the data being inaccurate or incomplete in any way and for any reason.
(c) Copyright South Burnett Regional Council 2017
Geospatial Data: XXXXXXXXXX
Map Grid of Australia (MGA) Zone 56 Geocentric Datum of Australia (GDA) 94

