






Kingaroy



Legend

-  Priority Infrastructure Area
 Cadastre Boundary
 Local Government Boundary

Point Infrastructure

-  Sewerage Treatment Plant
-  Treatment Lagoons

Line Infrastructure

- Trunk Main
 Road
 Waterbodies and waterways

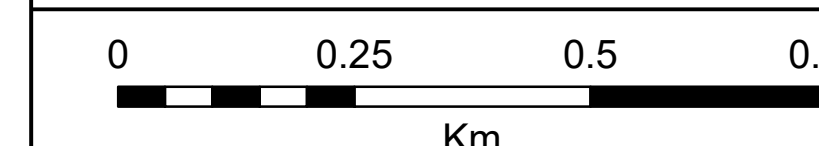
Cadastre Disclaimer
Users of the information recorded in this document (the information) accept all responsibility and risk associated with the use of the Information and should seek independent professional advice in relation to dealings with property. Despite the department's best efforts, it makes no representations or warranties in relation to:
the accuracy, and to the extent permitted by law, exclude or limit all warranties relating to correctness, accuracy, reliability, completeness or currency and all liability for any direct, indirect and consequential costs, damages and expenses incurred in any way (including but not limited to that arising from negligence), in connection with any use of or reliance on the Information.
© The State of Queensland (Dept. of Natural Resources and Mines) 27/08/2017

Disclaimer:
While every care is taken to ensure the accuracy of this map, South Burnett Regional Council makes no representations or warranties about its accuracy, reliability, completeness or suitability for any particular purpose and disclaims all responsibility and all liability (including without limitation, liability in negligence) for all expenses, losses, damage (including indirect or consequential damage) and costs which might incur as a result of the data being inaccurate or incomplete in any way and for any reason.

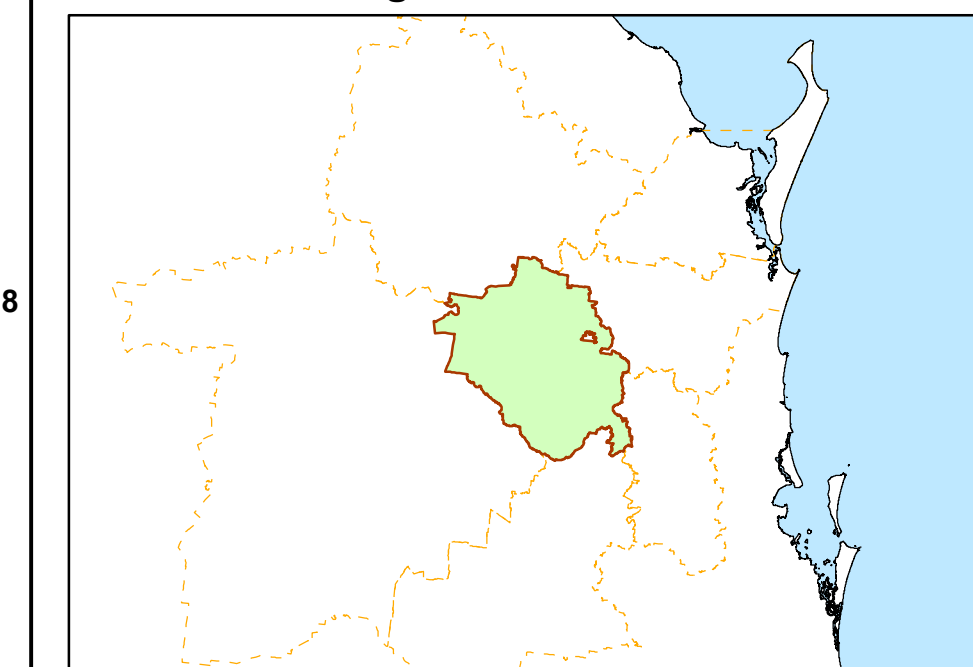
© Copyright South Burnett Regional Council 2017
Data Date: XXXXXXXX-XXXX-XXXX
Map Grid of Australia (MGA) Zone 56 Geocentric Datum of Australia (GDA) 94



Approx Scale @ A0 - 1:8,000



Region Overview



Date: 27/09/20

Map - PI-SEN 2

1 Nanango

Legend

- Legend:

 - Priority Infrastructure Area (Black rectangle with white dots)
 - Cadastre Boundary (White rectangle with black border)
 - Local Government Boundary (Red dashed rectangle)
 - Point Infrastructure:
 - Sewerage Treatment Plant (Black square)
 - Treatment Lagoons (Green circle)
 - Line Infrastructure:
 - Trunk Main (Thick green line)
 - Road (Grey rectangle)
 - Waterbodies and waterways (Blue rectangle)

Cadastre Disclaimer
Users of the information recorded in this document (the information) accept all responsibility and risk associated with the use of the information and should seek independent professional advice in relation to dealings with property. Despite the department's best efforts, it makes no representations or warranties in relation to the information, and to the extent permitted by law, exclude or limit all warranties relating to correctness, accuracy, reliability, completeness or currency and all liability for any direct, indirect and consequential costs, losses, damages and expenses incurred in any way (including but not limited to that arising from negligence) in connection with any use of or reliance on the information.

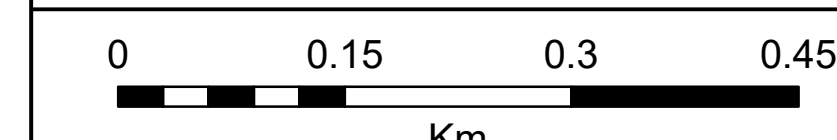
(c) The State of Queensland (Dept. of Natural Resources and Mines) 27/09/2017

Disclaimer:
While every care is taken to ensure the accuracy of this map, South Burnett Regional Council makes no representations or warranties about its accuracy, reliability, completeness or suitability for any particular purpose and disclaims all responsibility and all liability (including without limitation, liability in negligence) for all expenses, losses, damage (including indirect or consequential damage) and costs which might incur as a result of the data being inaccurate or incomplete in any way and for any reason.

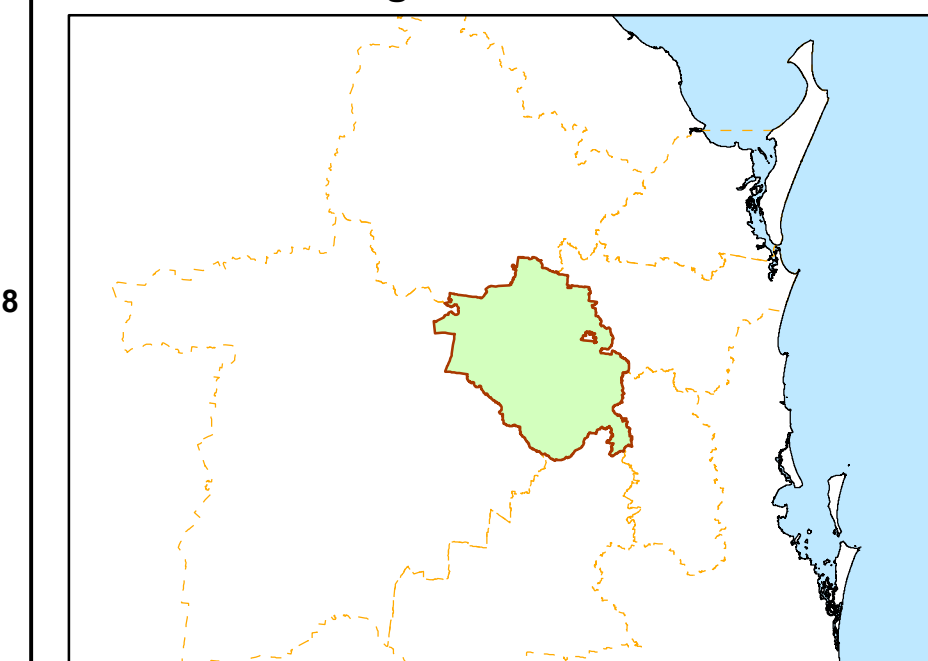
(c) Copyright South Burnett Regional Council 2017
Geospatial Data: XXXXXXXXXX
Scale of map: 1:100,000
Source: Australian Government Department of Environment and Heritage (DEH) 2014



Approx Scale @ A0 - 1:5,000











Region Overview



Murgon

Legend

-  Priority Infrastructure Area
-  Cadastre Boundary
-  Local Government Boundary
- Point Infrastructure**
-  Sewerage Treatment Plant
-  Treatment Lagoons
- Line Infrastructure**
-  Trunk Main
-  Road
-  Waterbodies and waterways

Cadastre Disclaimer:
Users of the information recorded in this document (the information) accept all responsibility and risk associated with the use of the information and should seek independent professional advice in relation to dealings with property. Despite the department's best efforts, it makes no representations or warranties in relation to the information, and, to the extent permitted by law, exclude or limit all warranties relating to correctness, accuracy, reliability, completeness or currency and all liability for any direct, indirect and consequential costs, losses, damages and expenses incurred in any way (including but not limited to that arising from negligence) in connection with any use of or reliance on the information.
(c) The State of Queensland (Dept. of Natural Resources and Mines) 27/09/2017

Disclaimer:
While every care is taken to ensure the accuracy of this map, South Burnett Regional Council makes no representations or warranties about its accuracy, reliability, completeness or suitability for any particular purpose and disclaims all responsibility and all liability (including without limitation, liability in negligence) for all expenses, losses, damage (including indirect or consequential damage) and costs which might incur as a result of the data being inaccurate or incomplete in any way and for any reason.
(c) Copyright South Burnett Regional Council 2017
Geoidal Date: XXXXXXXXXX
Map Grid of Australia (MGA) Zone 56 Geocentric Datum of Australia (GDA) 94

