







Kingaroy

Legend

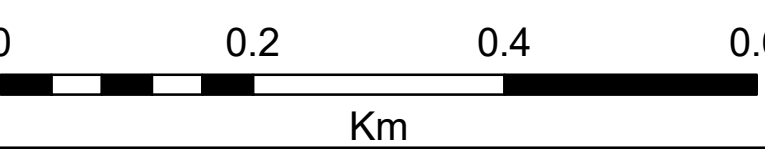
-  Planned Works - Open Space Network
-  Priority Infrastructure Area
-  Cadastral Boundary
-  Local Government Boundary
-  Road
-  Waterbodies and waterways

Customer Disclaimer:
Users of the information recorded in this document (the information) accept all responsibility and risk associated with the use of the information and should seek independent professional advice in relation to dealings with property. Despite the department's best efforts, it makes no representations or warranties in relation to the information, and to the extent permitted by law, exclude or limit all warranties relating to correctness, accuracy, reliability, completeness or currency and all liability for any direct, indirect and consequential costs, losses, damages and expenses incurred in any way (including but not limited to that arising from negligence) in connection with any use of or reliance on the information.
(c) The State of Queensland (Dept. of Natural Resources and Mines) 27/09/2017

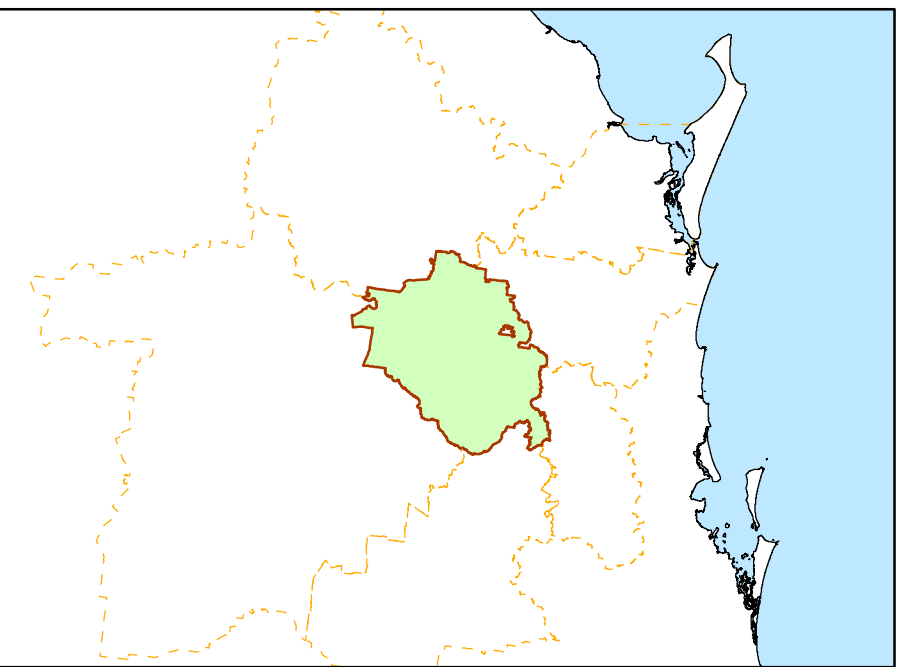
Disclaimer:
While every care is taken to ensure the accuracy of this map, South Burnett Regional Council makes no representations or warranties about its accuracy, reliability, completeness or suitability for any particular purpose and disclaims all responsibility and all liability (including without limitation, liability in negligence) for all expenses, losses, damage (including indirect or consequential damage) and costs which might incur as a result of the data being inaccurate or incomplete in any way and for any reason.
© Copyright South Burnett Regional Council 2017
Created Date: XXXXXXXXXX
Map Grid of Australia (MGA) Zone 56 Geocentric Datum of Australia (GDA) 94



Approx Scale @ A0 - 1:6,000



Region Overview









Date: 27/09/2017

Map - PI-CSN 2


Nanango

Legend

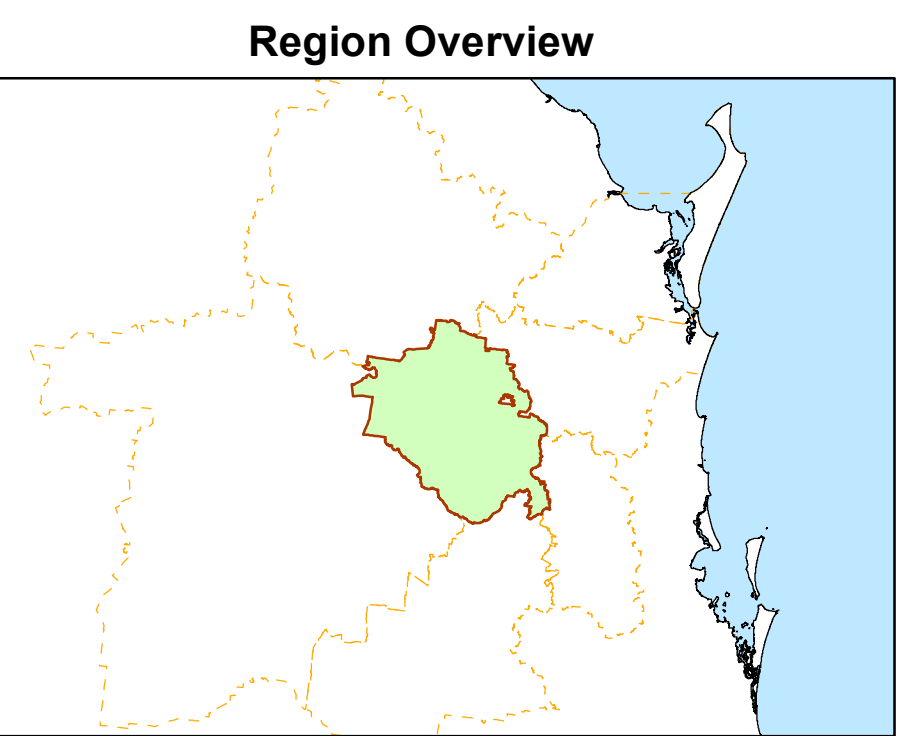
-  Planned Works - Open Space Network
-  Priority Infrastructure Area
-  Cadastral Boundary
-  Local Government Boundary
-  Road
-  Waterbodies and waterways

Cadastre Disclaimer:
Users of the information recorded in this document (the information) accept all responsibility and risk associated with the use of the information and should seek independent professional advice in relation to dealings with property. Despite the department's best efforts, it makes no representations or warranties in relation to the information, and to the extent permitted by law, exclude or limit all warranties relating to correctness, accuracy, reliability, completeness or currency and all liability for any direct, indirect and consequential costs, losses, damages and expenses incurred in any way (including but not limited to that arising from negligence) in connection with any use of or reliance on the information.
© The State of Queensland (Dept. of Natural Resources and Mines) 27/09/2017

Disclaimer:
While every care is taken to ensure the accuracy of this map, South Burnett Regional Council makes no representations or warranties about its accuracy, reliability, completeness or suitability for any particular purpose and disclaims all responsibility and all liability (including without limitation, liability in negligence) for all expenses, losses, damages (including indirect or consequential damages) and costs which might incur as a result of the data being inaccurate or incomplete in any way and for any reason.
© Copyright South Burnett Regional Council 2017
Created Date: XXXXXXXXXX
Map Grid of Australia (MGA) Zone 56 Geocentric Datum of Australia (GDA) 94







 Approx Scale @ A0 - 1:4,000

0 0.1 0.2 0.3
Km



Blackbutt

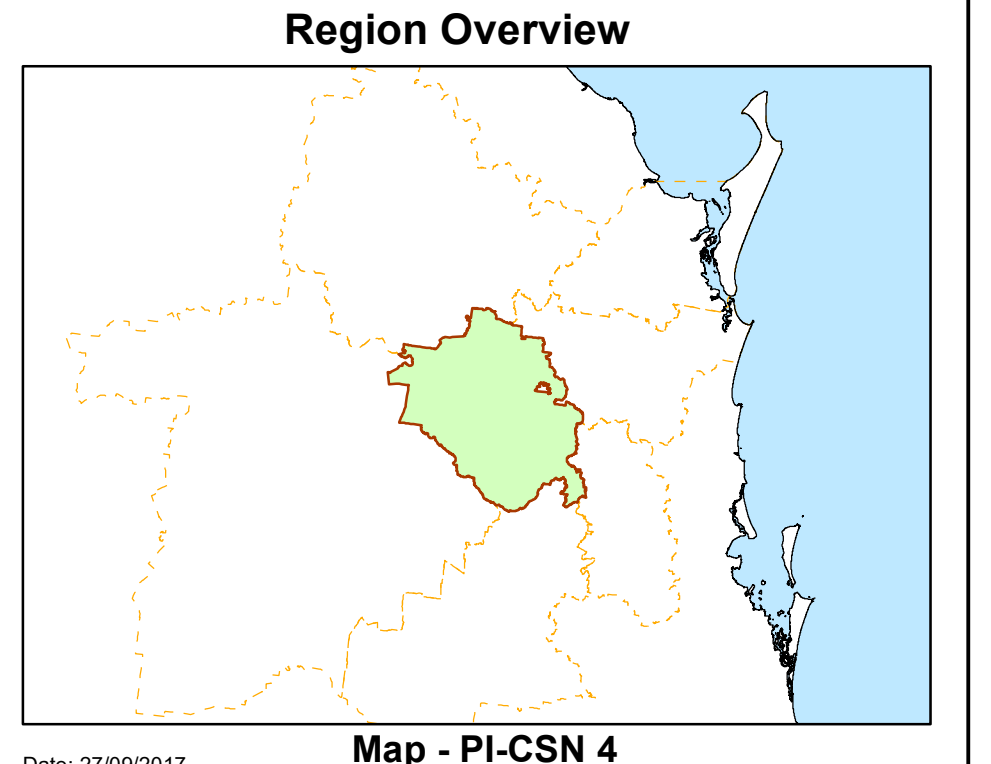
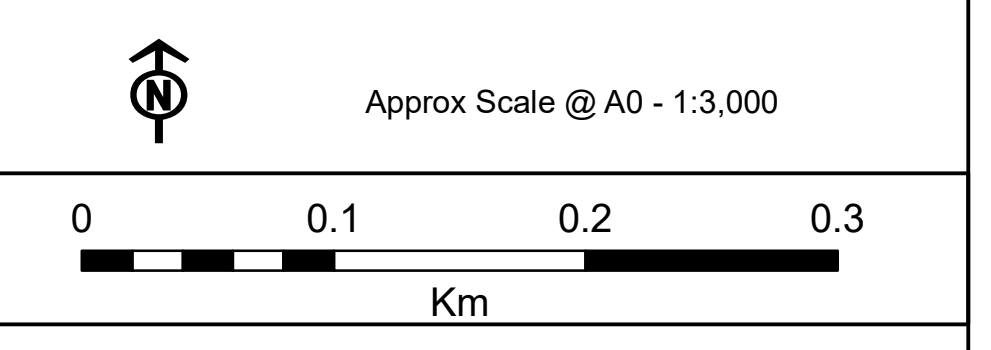
Legend

-  Planned Works - Open Space Network
-  Priority Infrastructure Area
-  Cadastral Boundary
-  Local Government Boundary
-  Road
-  Waterbodies and waterways









Disclaimer:
Users of the information recorded in this document (the information) accept all responsibility and risk associated with the use of the information and should seek independent professional advice in relation to dealings with property. Despite the department's best efforts, it makes no representations or warranties in relation to the information, and to the extent permitted by law, exclude or limit all warranties relating to correctness, accuracy, reliability, completeness or currency and all liability for any direct, indirect and consequential costs, losses, damages and expenses incurred in any way (including but not limited to that arising from negligence) in connection with any use of or reliance on the information.
(c) The State of Queensland (Dept. of Natural Resources and Mines) 27/09/2017

Disclaimer:
While every care is taken to ensure the accuracy of this map, South Burnett Regional Council makes no representations or warranties about its accuracy, reliability, completeness or suitability for any particular purpose and disclaims all responsibility and all liability (including without limitation, liability in negligence) for all expenses, losses, damage (including indirect or consequential damage) and costs which might incur as a result of the data being inaccurate or incomplete in any way and for any reason.
© Copyright South Burnett Regional Council 2017
Geoidal UTM: XXXXXXXXXX000000
Map Grid of Australia (MGA) Zone 56 Geocentric Datum of Australia (GDA) 94



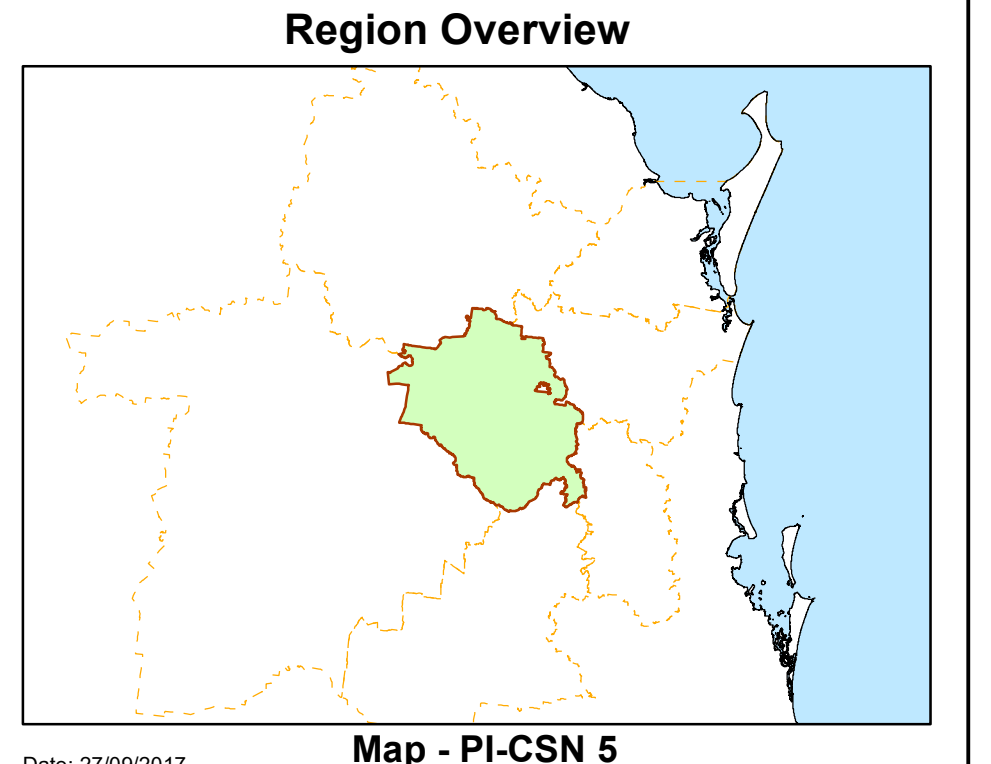
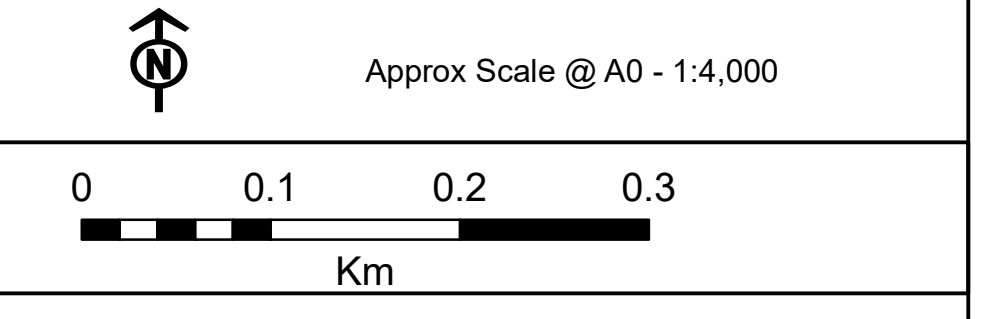
Murgon

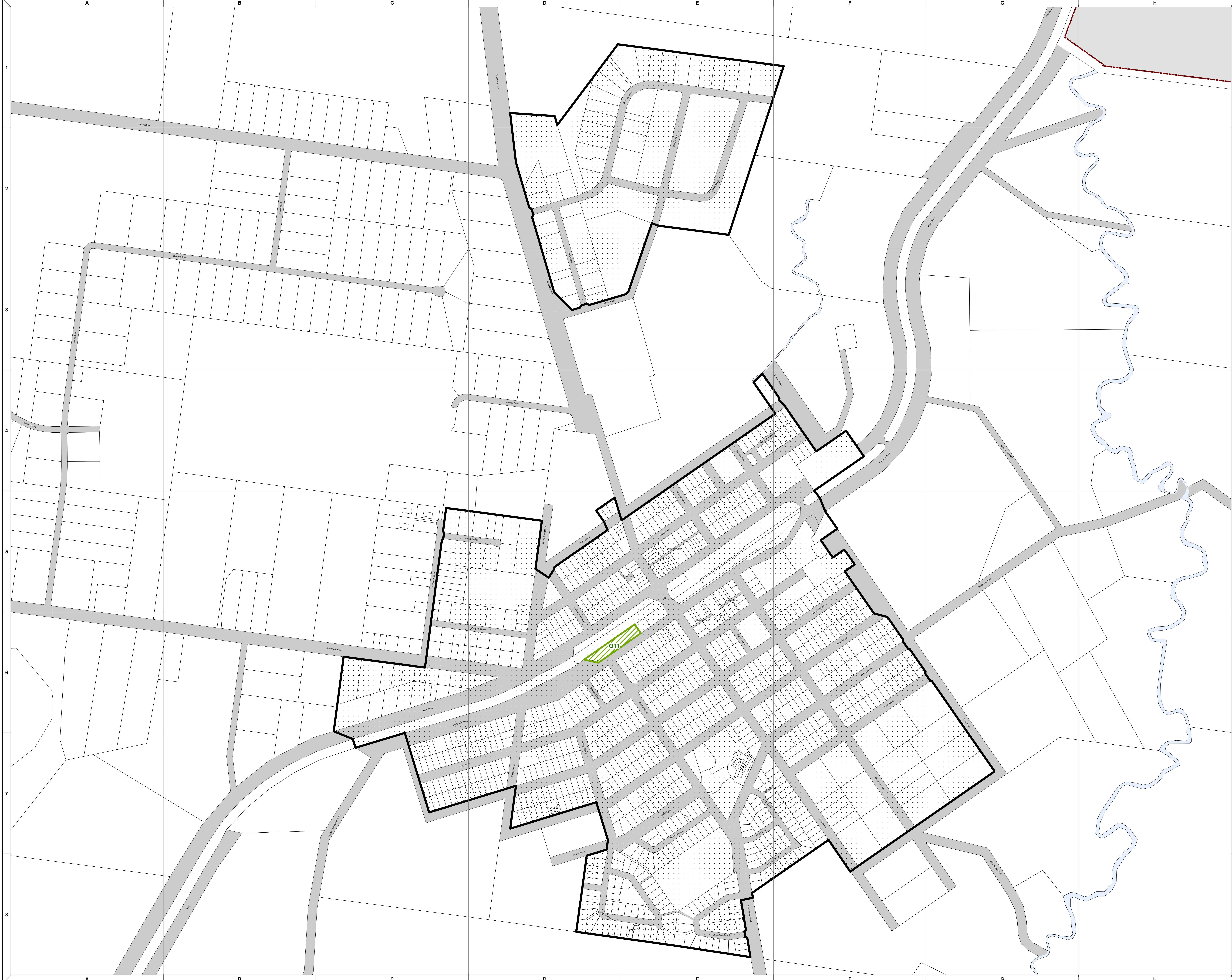
Legend

-  Planned Works - Open Space Network
-  Priority Infrastructure Area
-  Cadastral Boundary
-  Local Government Boundary
-  Road
-  Waterbodies and waterways

Disclaimer:
Users of the information recorded in this document (the information) accept all responsibility and risk associated with the use of the information and should seek independent professional advice in relation to dealings with property. Despite the department's best efforts, it makes no representations or warranties in relation to the information, and to the extent permitted by law, exclude or limit all warranties relating to correctness, accuracy, reliability, completeness or currency and all liability for any direct, indirect and consequential costs, losses, damages and expenses incurred in any way (including but not limited to that arising from negligence) in connection with any use of or reliance on the information.
(c) The State of Queensland (Dept. of Natural Resources and Mines) 27/06/2017







Disclaimer:
While every care is taken to ensure the accuracy of this map, South Burnett Regional Council makes no representations or warranties about its accuracy, reliability, completeness or suitability for any particular purpose and disclaims all responsibility and all liability (including without limitation, liability in negligence) for all expenses, losses, damages (including indirect or consequential damages) and costs which might incur as a result of the data being inaccurate or incomplete in any way and for any reason.
© Copyright South Burnett Regional Council 2017
Created Date: XXXXXXXXXX
Map Grid of Australia (MGA) Zone 56 Geocentric Datum of Australia (GDA) 94





Wondai

Legend

-  Planned Works - Open Space Network
-  Priority Infrastructure Area
-  Cadastral Boundary
-  Local Government Boundary
-  Road
-  Waterbodies and waterways

Disclaimer:
Users of the information recorded in this document (the information) accept all responsibility and risk associated with the use of the information and should seek independent professional advice in relation to dealings with property. Despite the department's best efforts, it makes no representations or warranties in relation to the information, and to the extent permitted by law, exclude or limit all warranties relating to correctness, accuracy, reliability, completeness or currency and all liability for any direct, indirect and consequential costs, losses, damages and expenses incurred in any way (including but not limited to that arising from negligence) in connection with any use of or reliance on the information.
(c) The State of Queensland (Dept. of Natural Resources and Mines) 27/06/2017

Disclaimer:
While every care is taken to ensure the accuracy of this map, South Burnett Regional Council makes no representations or warranties about its accuracy, reliability, completeness or suitability for any particular purpose and disclaims all responsibility and all liability (including without limitation, liability in negligence) for all expenses, losses, damages (including indirect or consequential damages) and costs which might incur as a result of the data being inaccurate or incomplete in any way and for any reason.
© Copyright South Burnett Regional Council 2017
Created Date: XXXXXXXXXX000000
Map Grid of Australia (MGA) Zone 56 Geocentric Datum of Australia (GDA) 94

