

**SOUTH BURNETT  
REGIONAL COUNCIL**  
Planning Scheme

Regional Infrastructure  
Overlay

**South Burnett**  
**Legend**

 Regional Infrastructure (Electricity)

 Stock Routes

 Substations

 Transmission Lines (Ergon)

 National Trail

 Rail Trail

 Cadastre Boundary

 South Burnett Local Government Area


 Adjoining Local Government Areas

 Road

 Waterbodies and waterways

Cadastre Disclaimer:  
Users of the information recorded in this document (the information) accept all responsibility and risk associated with the use of the information and should seek independent professional advice in relation to dealing with property. Despite the department's best efforts, it makes no representations or warranties in relation to the information, and, to the extent permitted by law, exclude or limit all warranties relating to correctness, accuracy, reliability, completeness or currency and all liability for any direct, indirect and consequential costs, losses, damages and expenses incurred in any way (including but not limited to that arising from negligence) in connection with any use of or reliance on the information.  
(c) The State of Queensland (Dept. of Natural Resources and Mines) 27/09/2017

Disclaimer:  
While every care is taken to ensure the accuracy of this map, South Burnett Regional Council makes no representations or warranties about its accuracy, reliability, completeness or suitability for any particular purpose and disclaims all responsibility and all liability (including without limitation, liability in negligence) for all expenses, losses, damage (including indirect or consequential damage) and costs which might incur as a result of the data being inaccurate or incomplete in any way and for any reason.  
(c) Copyright South Burnett Regional Council 2017  
Geocoded Data: To be determined  
Map Grid of Australia (MGA) Zone 56 Geocentric Datum of Australia (GDA) 94



Approx Scale @ A0 - 1:160,000

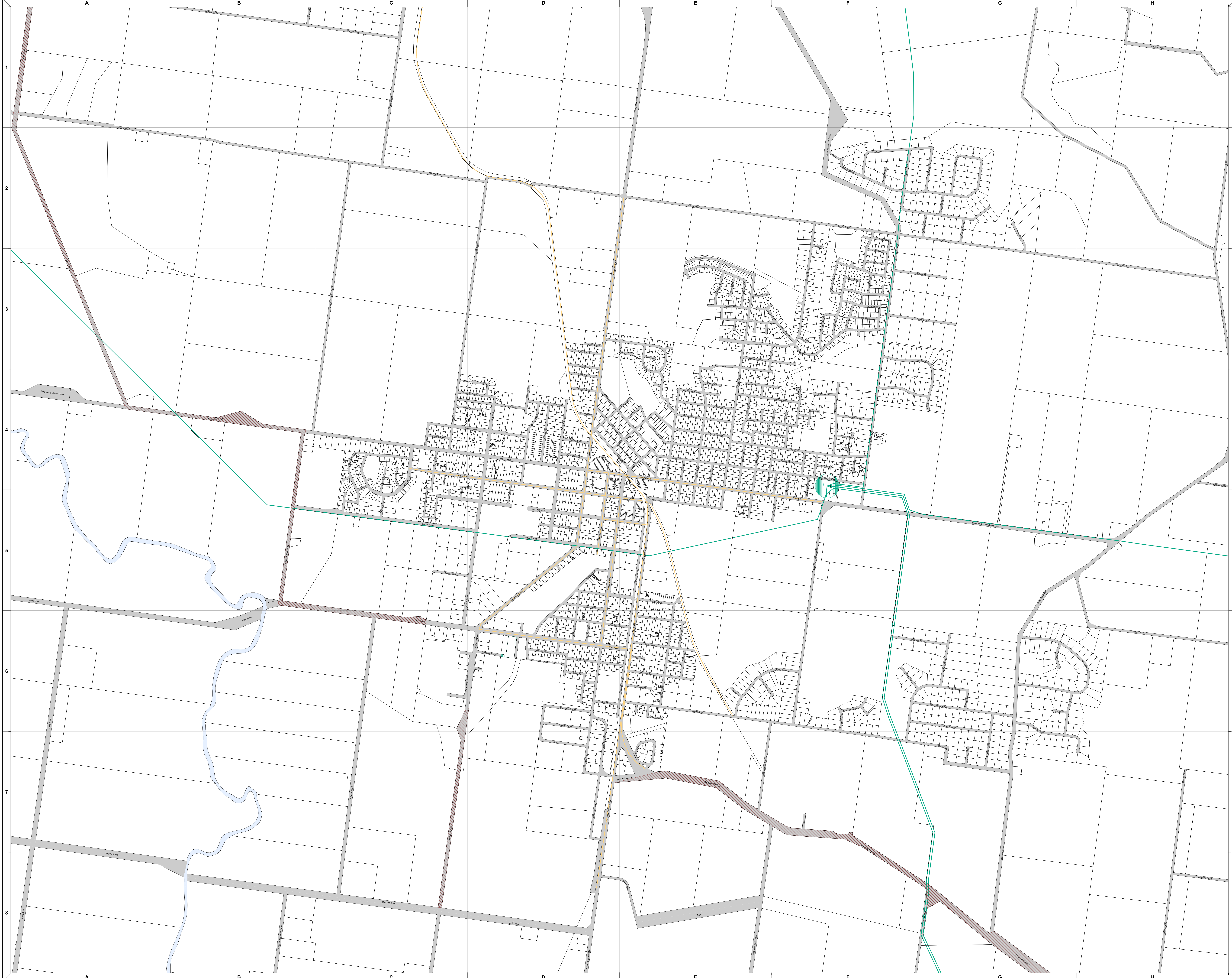
051015

Km

**Overlay Map Overview**

**Overlay Map - 4.1**  
Date: 27/09/2017








**SOUTH BURNETT**  
REGIONAL COUNCIL  
**REGIONAL COUNCIL**

**SOUTH BURNETT**  
REGIONAL COUNCIL  
Planning Scheme

Regional Infrastructure  
Overlay

**Kingaroy**  
**Legend**

 Regional Infrastructure (Electricity)

 Stock Routes

 Substations

 Transmission Lines (Ergon)


 National Trail


 Rail Trail

 Cadastre Boundary

 South Burnett Local Government Area

 Adjoining Local Government Areas

 Road

 Waterbodies and waterways

Cadastre Disclaimer:  
Users of the information recorded in this document (the information) accept all responsibility and risk associated with the use of the information and should seek independent professional advice in relation to dealings with property. Despite the department's best efforts, it makes no representations or warranties in relation to the information, and, to the extent permitted by law, exclude or limit all warranties relating to correctness, accuracy, reliability, completeness or currency and all liability for any direct, indirect and consequential costs, losses, damages and expenses incurred in any way (including but not limited to that arising from negligence) in connection with any use of or reliance on the information.  
(c) The State of Queensland (Dept. of Natural Resources and Mines) 27/09/2017

Disclaimer:  
While every care is taken to ensure the accuracy of this map, South Burnett Regional Council makes no representations or warranties about its accuracy, reliability, completeness or suitability for any particular purpose and disclaims all responsibility and all liability (including without limitation, liability in negligence) for all expenses, losses, damage (including indirect or consequential damage) and costs which might incur as a result of the data being inaccurate or incomplete in any way and for any reason.  
(c) Copyright South Burnett Regional Council 2017  
Geocoded Data: To be determined  
Map Grid of Australia (MGA) Zone 56 Geocentric Datum of Australia (GDA) 94



Approx Scale @ A0 - 1:10,000

00.30.60.9

Km

**Overlay Map Overview**

**Overlay Map - 4.2**  
Date: 27/09/2017










**Nanango**


**Legend**

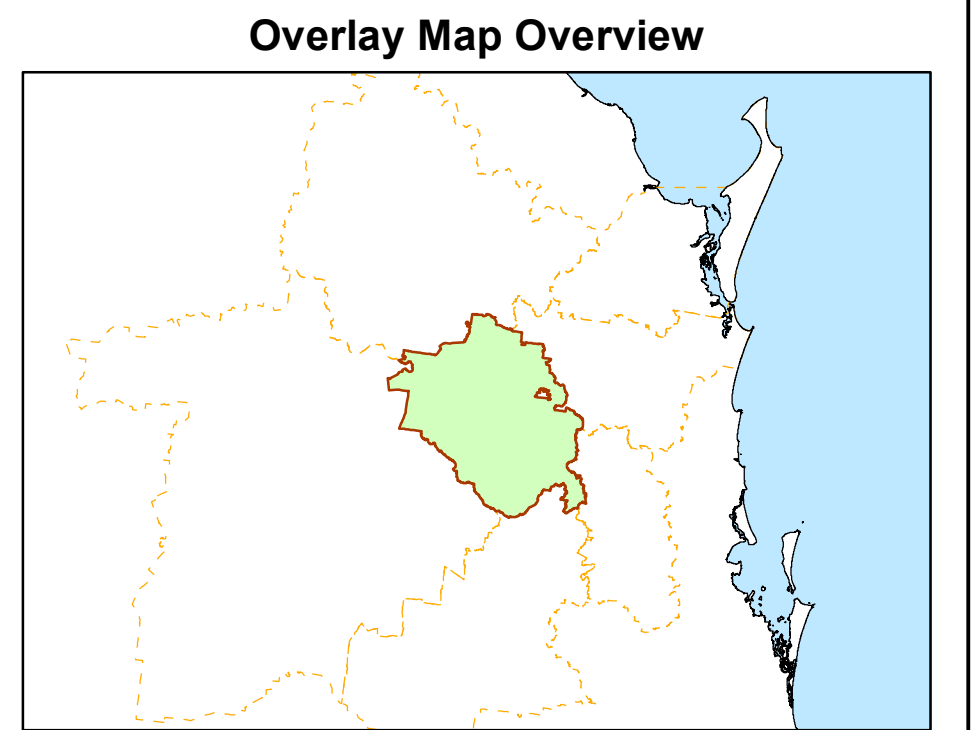
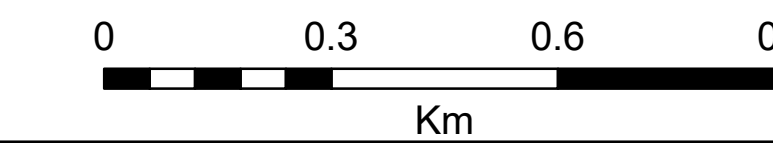
-  Regional Infrastructure (Electricity)
-  Stock Routes
-  Substations
-  Transmission Lines (Ergon)
-  National Trail
-  Rail Trail

-  Cadastral Boundary
-  South Burnett Local Government Area
-  Adjoining Local Government Areas
-  Road
-  Waterbodies and waterways

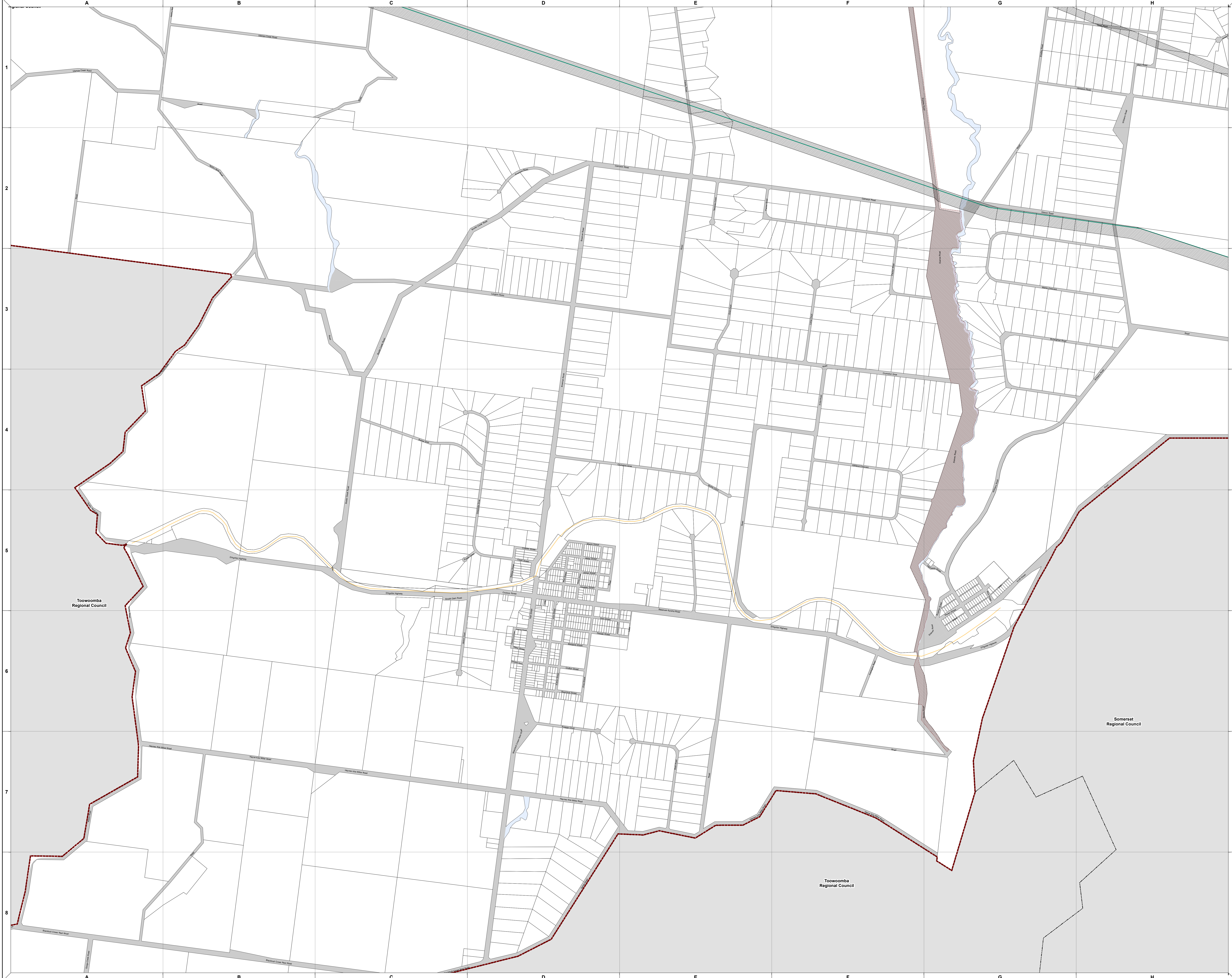
Cadastral Disclaimer:  
Users of the information recorded in this document (the information) accept all responsibility and risk associated with the use of the information and should seek independent professional advice in relation to dealings with property. Despite the department's best efforts, it makes no representations or warranties in relation to the information, and, to the extent permitted by law, exclude or limit all warranties relating to correctness, accuracy, reliability, completeness or currency and all liability for any direct, indirect and consequential costs, losses, damages and expenses incurred in any way (including but not limited to that arising from negligence) in connection with any use of or reliance on the information.  
(c) The State of Queensland (Dept. of Natural Resources and Mines) 27/09/2017

Disclaimer:  
While every care is taken to ensure the accuracy of this map, South Burnett Regional Council makes no representations or warranties about its accuracy, reliability, completeness or suitability for any particular purpose and disclaims all responsibility and all liability (including without limitation, liability in negligence) for all expenses, losses, damage (including indirect or consequential damage) and costs which might incur as a result of the data being inaccurate or incomplete in any way and for any reason.  
(c) Copyright South Burnett Regional Council 2017  
Geoidal Datum: To be determined  
Map Grid of Australia (MGA) Zone 56 Geocentric Datum of Australia (GDA) 94

 Approx Scale @ A0 - 1:10,000







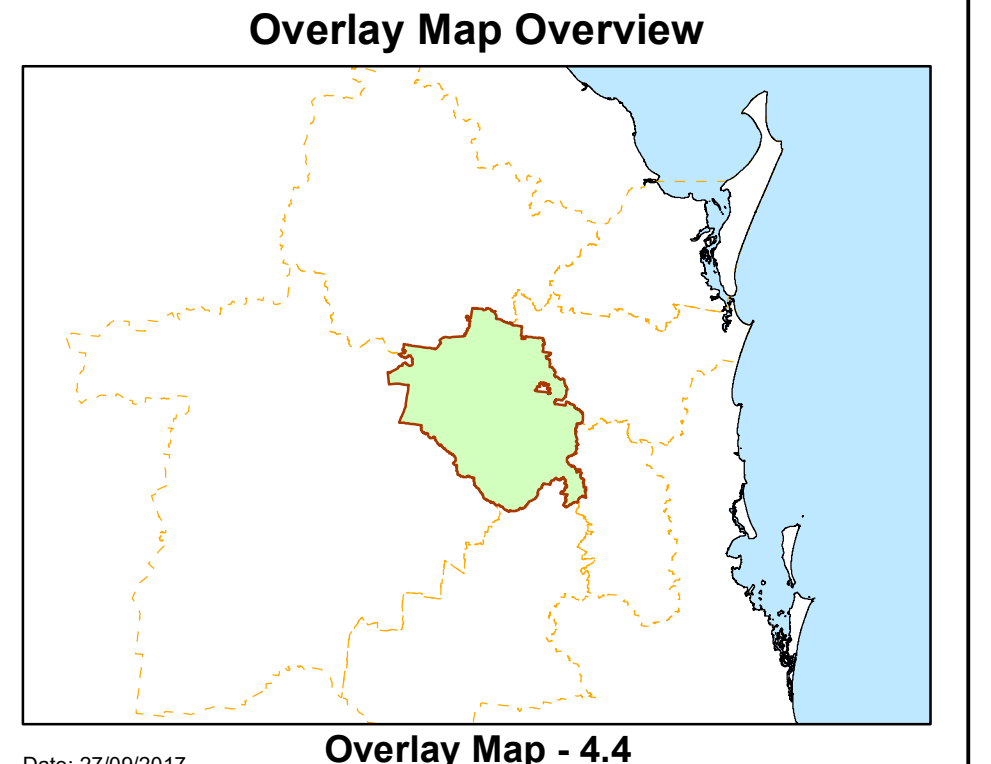
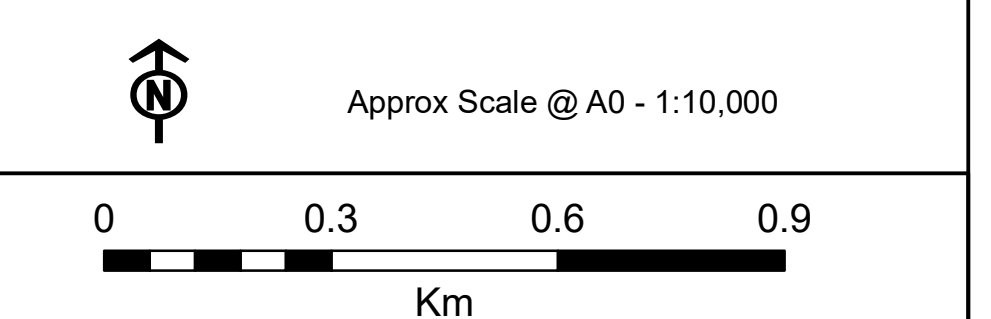
**Blackbutt**

**Legend**

- Regional Infrastructure (Electricity)
- Stock Routes
- Substations
- Transmission Lines (Ergon)
- National Trail
- Rail Trail
- Cadastre Boundary
- South Burnett Local Government Area
- Adjoining Local Government Areas
- Road
- Waterbodies and waterways

Cadastre Disclaimer:  
Users of the information recorded in this document (the information) accept all responsibility and risk associated with the use of the information and should seek independent professional advice in relation to dealing with property. Despite the department's best efforts, it makes no representations or warranties in relation to the information, and, to the extent permitted by law, exclude or limit all warranties relating to correctness, accuracy, reliability, completeness or currency and all liability for any direct, indirect and consequential costs, losses, damages and expenses incurred in any way (including but not limited to that arising from negligence) in connection with any use of or reliance on the information.  
(c) The State of Queensland (Dept. of Natural Resources and Mines) 27/09/2017

Disclaimer:  
While every care is taken to ensure the accuracy of this map, South Burnett Regional Council makes no representations or warranties about its accuracy, reliability, completeness or suitability for any particular purpose and disclaims all responsibility and all liability (including without limitation, liability in negligence) for all expenses, losses, damage (including indirect or consequential damage) and costs which might incur as a result of the data being inaccurate or incomplete in any way and for any reason.  
(c) Copyright South Burnett Regional Council 2017  
Geocoded Data: To be determined  
Map Grid of Australia (MGA) Zone 56 Geocentric Datum of Australia (GDA) 94







**SOUTH BURNETT**  
REGIONAL COUNCIL

**SOUTH BURNETT**  
REGIONAL COUNCIL  
Planning Scheme

Regional Infrastructure  
Overlay

**Murgon**  
**Legend**

Regional Infrastructure (Electricity)

Stock Routes

Substations

Transmission Lines (Ergon)

National Trail

Rail Trail

Cadastral Boundary

South Burnett Local Government Area

Adjoining Local Government Areas

Road

Waterbodies and waterways

Cadastral Disclaimer:  
Users of the information recorded in this document (the information) accept all responsibility and risk associated with the use of the information and should seek independent professional advice in relation to dealing with property. Despite the department's best efforts, it makes no representations or warranties in relation to the information, and, to the extent permitted by law, exclude or limit all warranties relating to correctness, accuracy, reliability, completeness or currency and all liability for any direct, indirect and consequential costs, losses, damages and expenses incurred in any way (including but not limited to that arising from negligence) in connection with any use of or reliance on the information.  
(c) The State of Queensland (Dept. of Natural Resources and Mines) 27/09/2017

Disclaimer:  
While every care is taken to ensure the accuracy of this map, South Burnett Regional Council makes no representations or warranties about its accuracy, reliability, completeness or suitability for any particular purpose and disclaims all responsibility and all liability (including without limitation, liability in negligence) for all expenses, losses, damage (including indirect or consequential damage) and costs which might incur as a result of the data being inaccurate or incomplete in any way and for any reason.  
(c) Copyright South Burnett Regional Council 2017  
Geocoded Data: To be determined  
Map Grid of Australia (MGA) Zone 56 Geocentric Datum of Australia (GDA) 94

Approx Scale @ A0 - 1:10,000

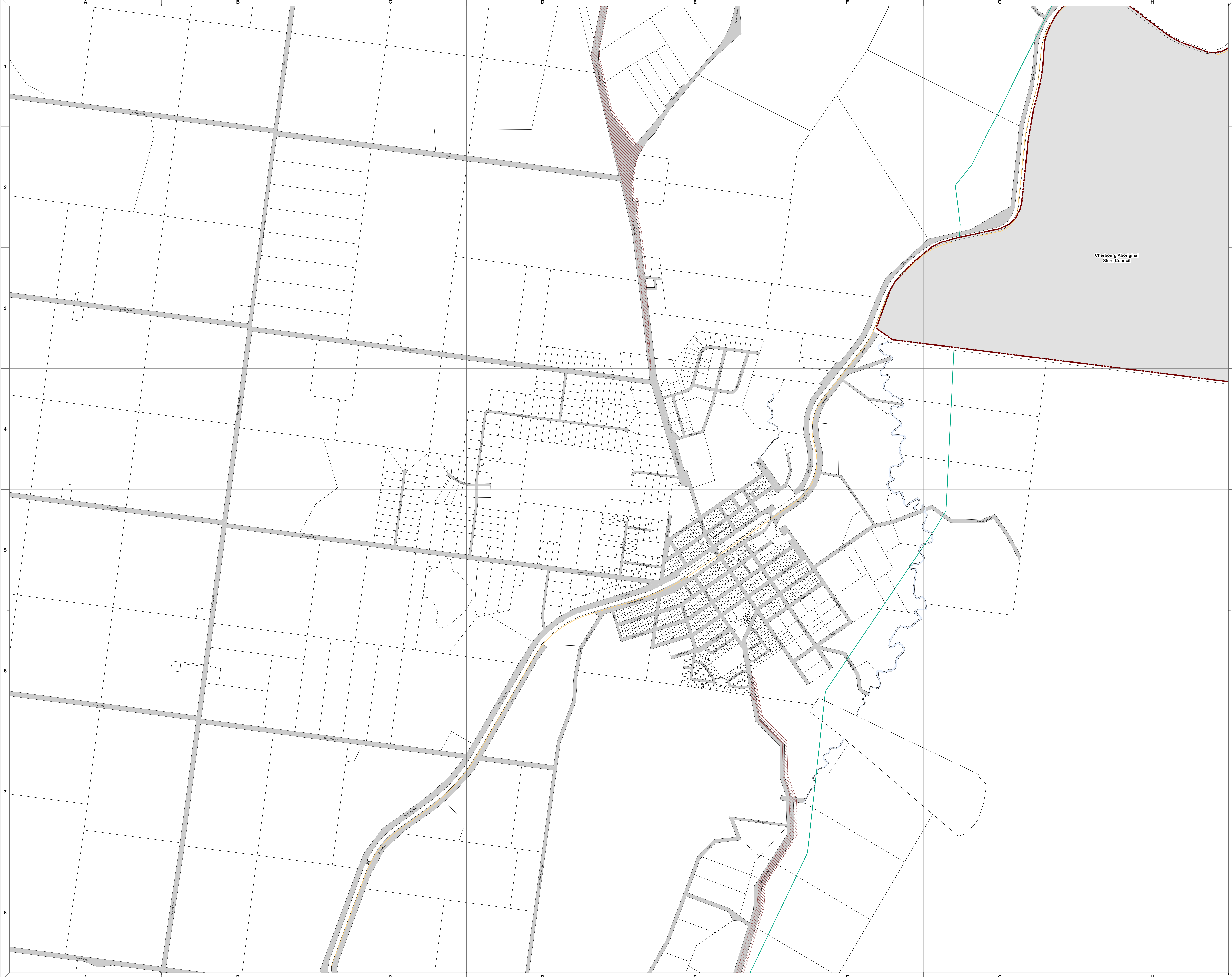
00.30.60.9

Km

**Overlay Map Overview**


**Overlay Map - 4.5**  
Date: 27/09/2017








**Wondai**


**Legend**



-  Regional Infrastructure (Electricity)


 Stock Routes


 Substations


 Transmission Lines (Ergon)


 National Trail

 Rail Trail
-  Cadastral Boundary

 South Burnett Local Government Area

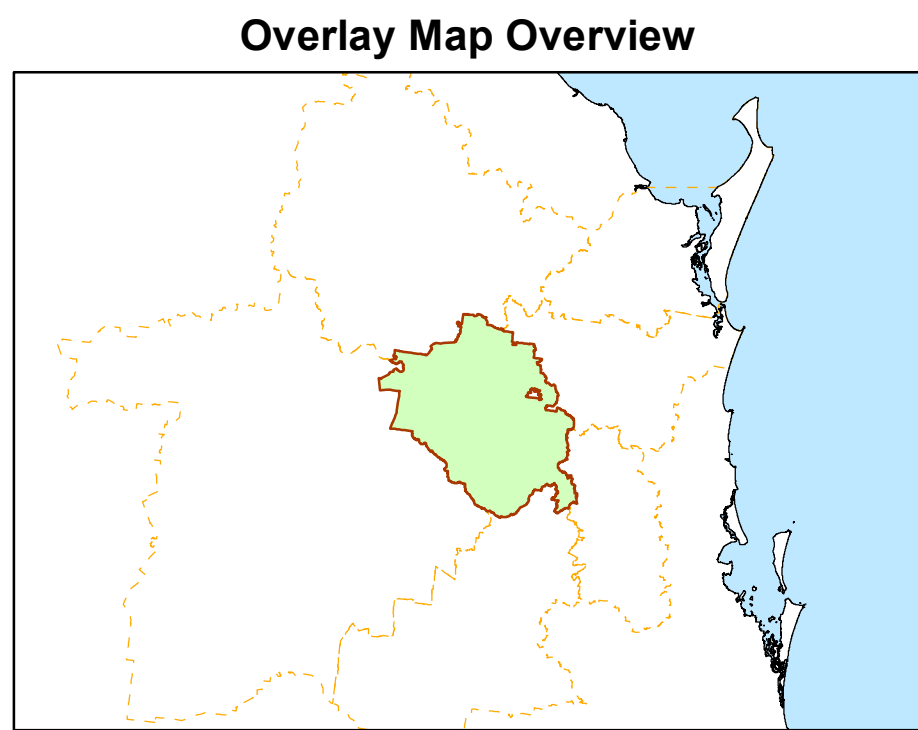
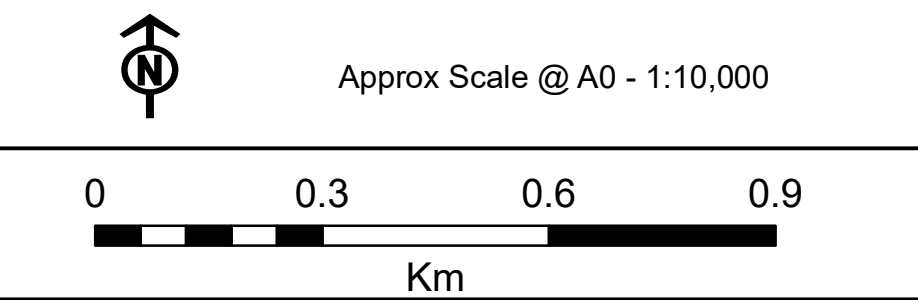
 Adjoining Local Government Areas

 Road

 Waterbodies and waterways

Cadastral Disclaimer:  
Users of the information recorded in this document (the information) accept all responsibility and risk associated with the use of the information and should seek independent professional advice in relation to dealing with property. Despite the department's best efforts, it makes no representations or warranties in relation to the information, and, to the extent permitted by law, exclude or limit all warranties relating to correctness, accuracy, reliability, completeness or currency and all liability for any direct, indirect and consequential costs, losses, damages and expenses incurred in any way (including but not limited to that arising from negligence) in connection with any use of or reliance on the information.  
(c) The State of Queensland (Dept. of Natural Resources and Mines) 27/09/2017

Disclaimer:  
While every care is taken to ensure the accuracy of this map, South Burnett Regional Council makes no representations or warranties about its accuracy, reliability, completeness or suitability for any particular purpose and disclaims all responsibility and all liability (including without limitation, liability in negligence) for all expenses, losses, damage (including indirect or consequential damage) and costs which might incur as a result of the data being inaccurate or incomplete in any way and for any reason.  
(c) Copyright South Burnett Regional Council 2017  
Geocentric Datum: To be determined  
Map Grid of Australia (MGA) Zone 56 Geocentric Datum of Australia (GDA) 94












**Proston**

**Legend**

-  Regional Infrastructure (Electricity)
-  Stock Routes
-  Substations
-  Transmission Lines (Ergon)
-  National Trail
-  Rail Trail

-  Cadastral Boundary
-  South Burnett Local Government Area
-  Adjoining Local Government Areas
-  Road
-  Waterbodies and waterways

Cadastral Disclaimer:  
Users of the information recorded in this document (the information) accept all responsibility and risk associated with the use of the information and should seek independent professional advice in relation to dealing with property. Despite the department's best efforts, it makes no representations or warranties in relation to the information, and, to the extent permitted by law, exclude or limit all warranties relating to correctness, accuracy, reliability, completeness or currency and all liability for any direct, indirect and consequential costs, losses, damages and expenses incurred in any way (including but not limited to that arising from negligence) in connection with any use of or reliance on the information.  
(c) The State of Queensland (Dept. of Natural Resources and Mines) 27/09/2017

Disclaimer:  
While every care is taken to ensure the accuracy of this map, South Burnett Regional Council makes no representations or warranties about its accuracy, reliability, completeness or suitability for any particular purpose and disclaims all responsibility and all liability (including without limitation, liability in negligence) for all expenses, losses, damage (including indirect or consequential damage) and costs which might incur as a result of the data being inaccurate or incomplete in any way and for any reason.  
(c) Copyright South Burnett Regional Council 2017  
Geocoded Data: To be determined  
Map Grid of Australia (MGA) Zone 56 Geocentric Datum of Australia (GDA) 94

 Approx Scale @ A0 - 1:5,000

0 0.15 0.3 0.45  
Km

