



**SOUTH BURNETT**  
REGIONAL COUNCIL

**SOUTH BURNETT**  
REGIONAL COUNCIL

**Regional Council**

**Planning Scheme**

**Airport Environs Overlay**

**Legend**

 Airport Runway

 Public Safety Area

 Distance from Airport - 3km

 Distance from Airport - 8km


 Distance from Airport - 13km

 Airport Facility Location


**Building Restricted Areas**

 Area of Interest


 Zone A

 Zone A/B

 Cadastral Boundary

 South Burnett Local Government Area

 Adjoining Local Government Areas

 Road

 Waterbodies and waterways

**Western Downs Regional Council**

**Toowoomba Regional Council**

**Somerset Regional Council**

Cadastral Disclaimer:  
Users of the information recorded in this document (the information) accept all responsibility and risk associated with the use of the information and should seek independent professional advice in relation to dealings with property. Despite the department's best efforts, it makes no representations or warranties in relation to the information, and, to the extent permitted by law, exclude or limit all warranties relating to correctness, accuracy, reliability, completeness or currency and all liability for any direct, indirect and consequential costs, losses, damages and expenses incurred in any way (including but not limited to that arising from negligence) in connection with any use of or reliance on the information.  
(c) The State of Queensland (Dept. of Natural Resources and Mines) 27/09/2017

Disclaimer:  
While every care is taken to ensure the accuracy of this map, South Burnett Regional Council makes no representations or warranties about its accuracy, reliability, completeness or suitability for any particular purpose and disclaims all responsibility and all liability (including without limitation, liability in negligence) for all expenses, losses, damage (including indirect or consequential damages) and costs which might incur as a result of the data being inaccurate or incomplete in any way and for any reason.  
(c) Copyright South Burnett Regional Council 2017  
Geocentric Datum: To be determined  
Map Grid of Australia (MGA) Zone 56 Geocentric Datum of Australia (GDA) 94



Approx Scale @ A0 - 1:65,000

0

2

4

6

Km

**Overlay Map Overview**



Date: 27/09/2017

**Overlay Map - 1**