



**SOUTH BURNETT
REGIONAL COUNCIL**
*Biodiversity Areas
Overlay*

Legend

 Waterway Corridors

Matters of State Environmental Significance

 Protected areas (estates)


 Protected areas (nature refuge)

 High ecological significance wetlands

 Regulated vegetation (category B)

 Regulated vegetation (category C)


 Regulated vegetation (category R)

 Regulated vegetation (essential habitat)

 Regulated vegetation (wetland)

 Wildlife habitat (endangered or vulnerable)

 Wildlife habitat (special least of concern)

 Cadastre Boundary

 South Burnett Local Government Area

 Adjoining Local Government Areas

 Road

 Waterbodies and waterways


Note:
Map contains overlap in data layers. Refer to SPP online mapping for further details.

Disclaimer:
Users of the information recorded in this document (the information) accept all responsibility and risk associated with the use of the information and should seek independent professional advice in relation to dealing with property. Despite the department's best efforts, it makes no representations or warranties in relation to the information, and, to the extent permitted by law, exclude or limit all warranties relating to correctness, accuracy, reliability, completeness or currency and all liability for any direct, indirect and consequential costs, losses, damages and expenses incurred in any way (including but not limited to that arising from negligence) in connection with any use of or reliance on the information.
(c) The State of Queensland (Dept. of Natural Resources and Mines) 14/02/2023

Data Source:
Matters of State Environmental Significance (MSES) sourced from The State of Queensland (QSPark), published 14/12/2022, current as at 14/02/2023.

Disclaimer:
While every care is taken to ensure the accuracy of this map, South Burnett Regional Council makes no representations or warranties about its accuracy, reliability, completeness or suitability for any particular purpose and disclaims all responsibility and all liability (including without limitation, liability in negligence) for all expenses, losses, damage (including material or consequential damage) and costs which might incur as a result of the data being inaccurate or incomplete in any way and for any reason.

(c) Copyright South Burnett Regional Council 2023
Map Grid of Australia (MGA) Zone 56 Geocentric Datum of Australia (GDA) 94



Approx Scale @ A0 - 1:160,000
Date: 22/02/2023

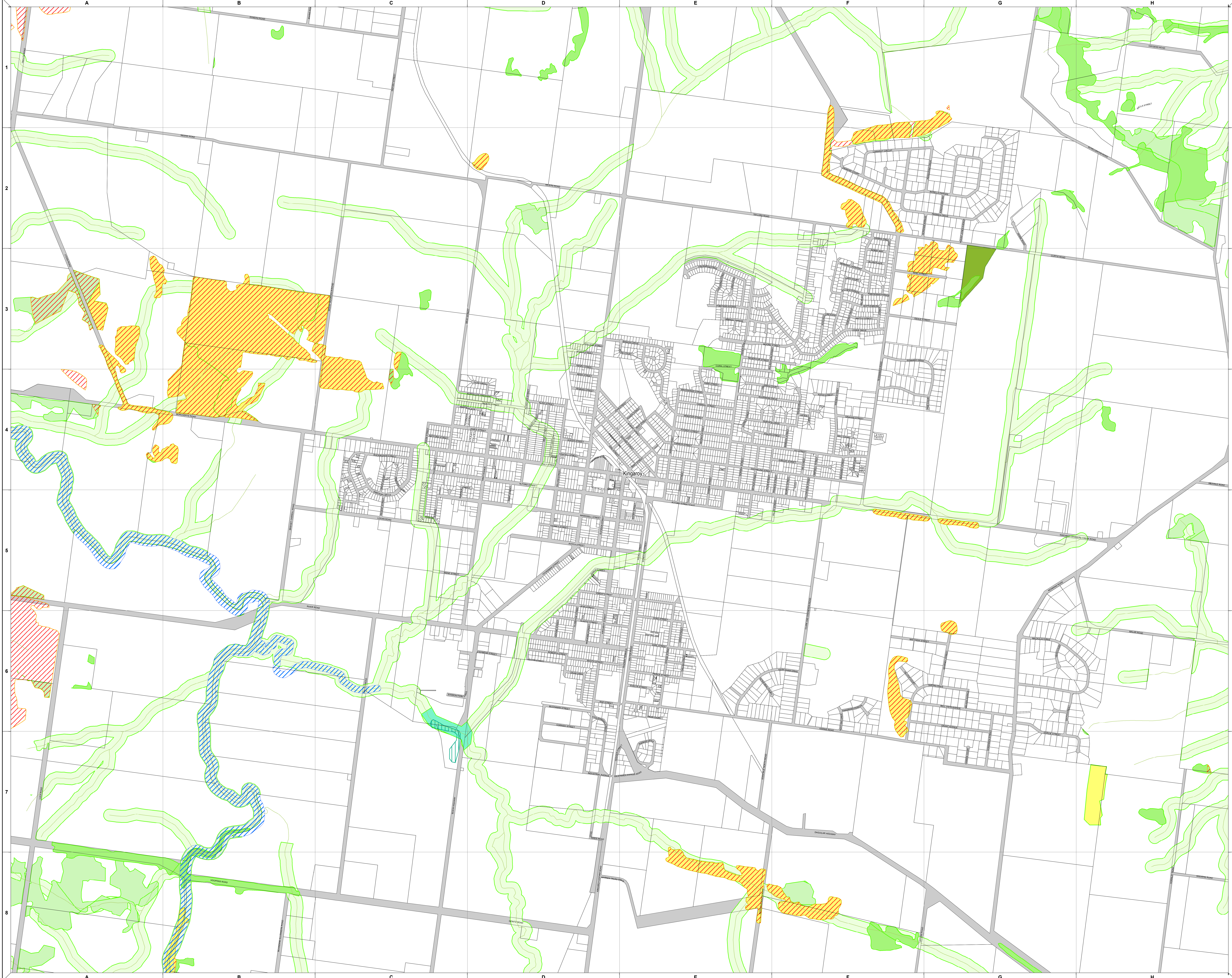
051015















Km

Overlay Map Overview



Overlay Map - 5.1 - South Burnett



- Legend**
-  Waterway Corridors
 -  Protected areas (nature refuge)
 -  High ecological significance wetlands
 -  Regulated vegetation (category B)
 -  Regulated vegetation (category C)
 -  Regulated vegetation (category R)
 -  Regulated vegetation (essential habitat)
 -  Regulated vegetation (wetland)
 -  Wildlife habitat (endangered or vulnerable)
 -  Cadastre Boundary
 -  South Burnett Local Government
 -  Adjoining Local Government Areas
 -  Road
 -  Waterbodies and waterways

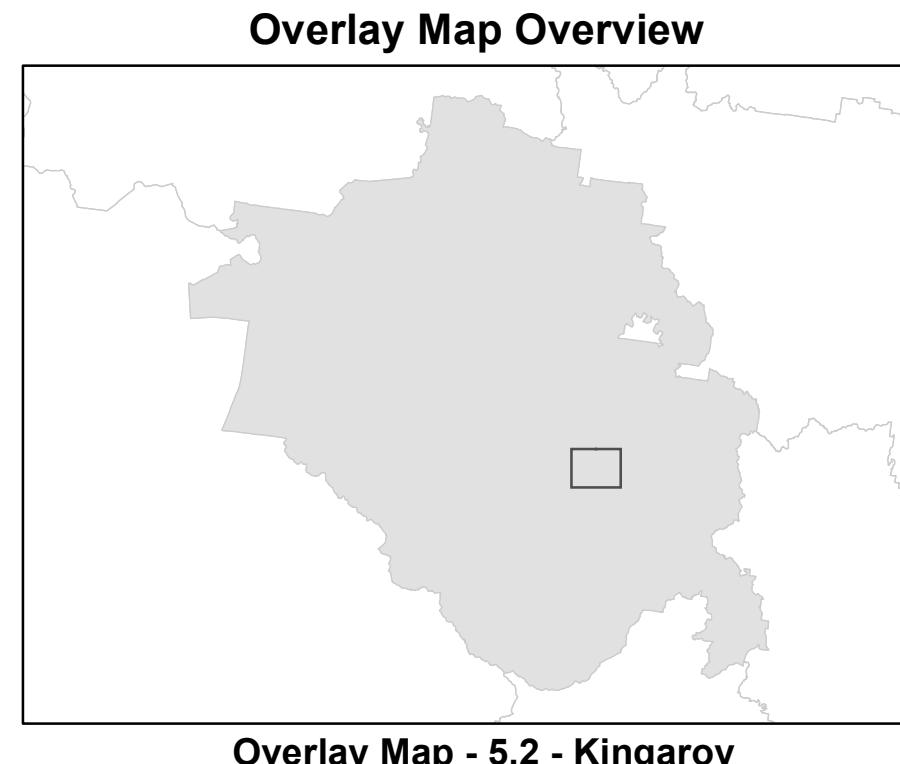
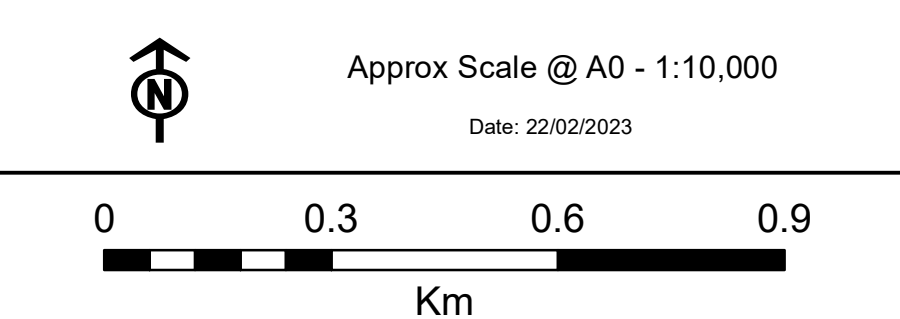
Note:
Map contains overlap in data layers. Refer to SPP online mapping for further details.

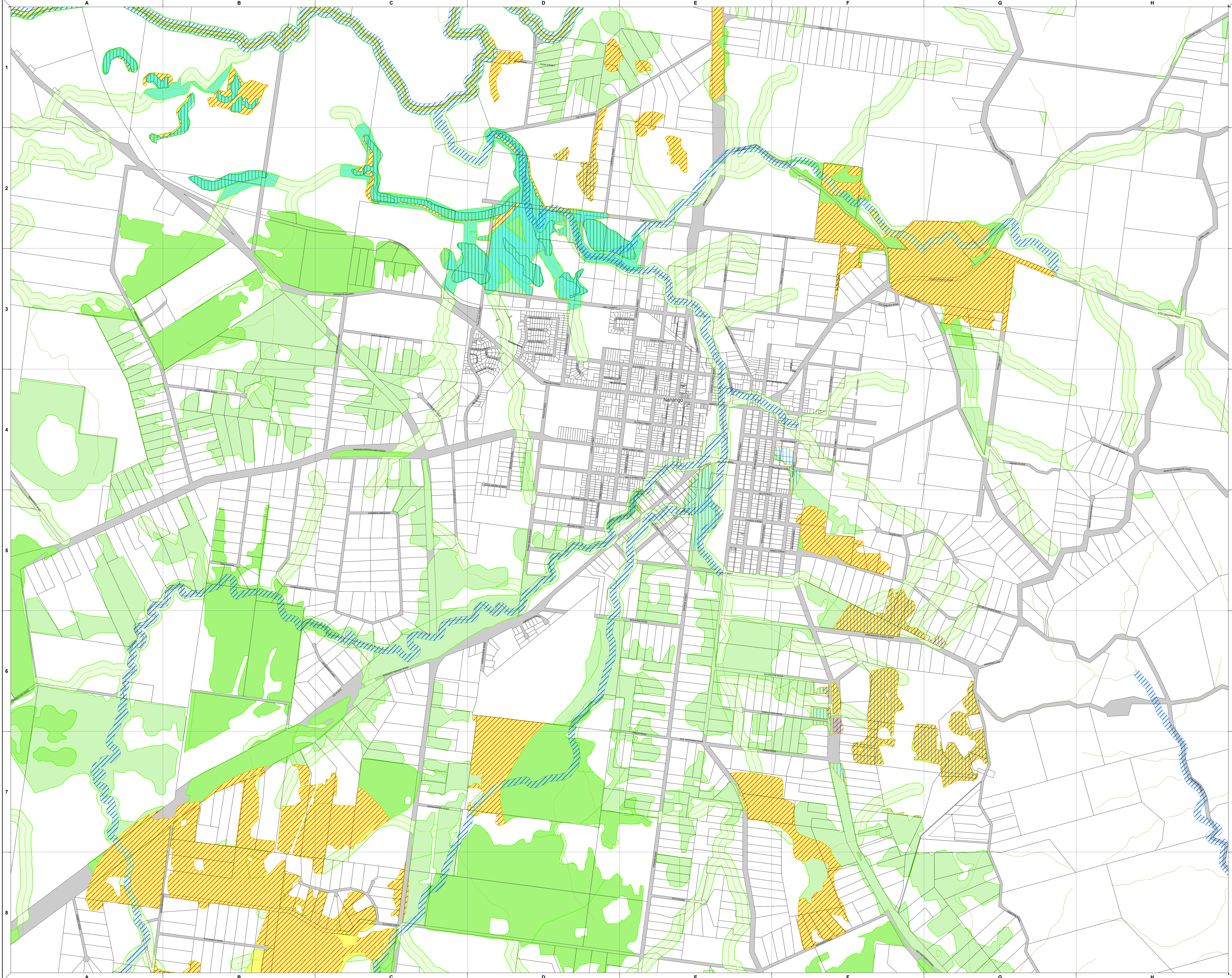
Caveats Disclaimer:
Users of the information recorded in this document (the information) accept all responsibility and risk associated with the use of the information and should seek independent professional advice in relation to dealing with property. Despite the department's best efforts, it makes no representations or warranties in relation to the information, and, to the extent permitted by law, exclude or limit all warranties relating to correctness, accuracy, reliability, completeness or currency and all liability for any direct, indirect and consequential costs, losses, damages and expenses incurred in any way (including but not limited to that arising from negligence) in connection with any use of or reliance on the information.
(c) The State of Queensland (Dept. of Natural Resources and Mines) 14/02/2023














Data Source:
Matters of State Environmental Significance (MSES) sourced from The State of Queensland (QSPedia), published 14/12/2022, current as at 14/02/2023.

Disclaimer:
While every care is taken to ensure the accuracy of this map, South Burnett Regional Council makes no representations or warranties about its accuracy, reliability, completeness or suitability for any particular purpose and disclaims all responsibility and all liability (including without limitation, liability as registered for all purposes, losses, damage including material or consequential damage) and costs which might incur as a result of the data being inaccurate or incomplete in any way and for any reason.

(c) Copyright South Burnett Regional Council 2023
Map Grid of Australia (MGA) Zone 56 Geocentric Datum of Australia (GDA) 94





- Legend**
-  Waterway Corridors
 -  High ecological significance wetlands
 -  Regulated vegetation (category B)
 -  Regulated vegetation (category C)
 -  Regulated vegetation (essential habitat)
 -  Regulated vegetation (wetland)
 -  Wildlife habitat (endangered or vulnerable)
 -  Wildlife habitat (special least of concern)
 -  Cadastre Boundary
 -  South Burnett Local Government
 -  Adjoining Local Government Areas
 -  Road
 -  Waterbodies and waterways

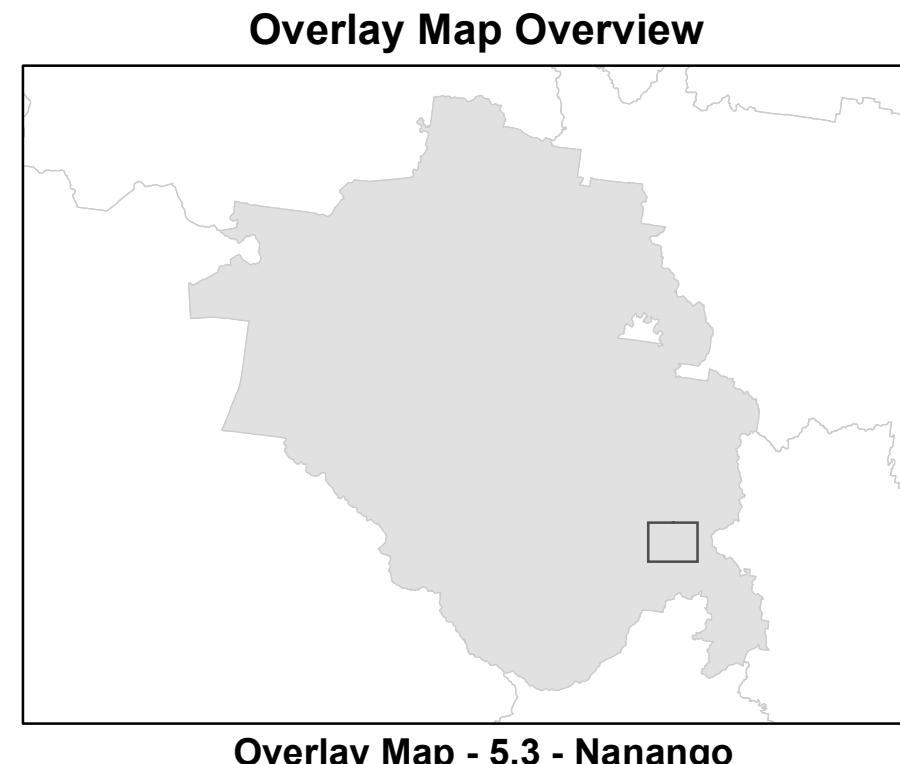
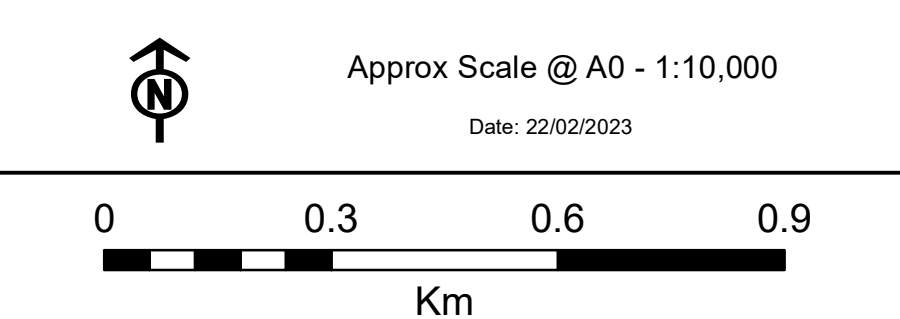
Note:
Map contains overlap in data layers. Refer to SPP online mapping for further details.

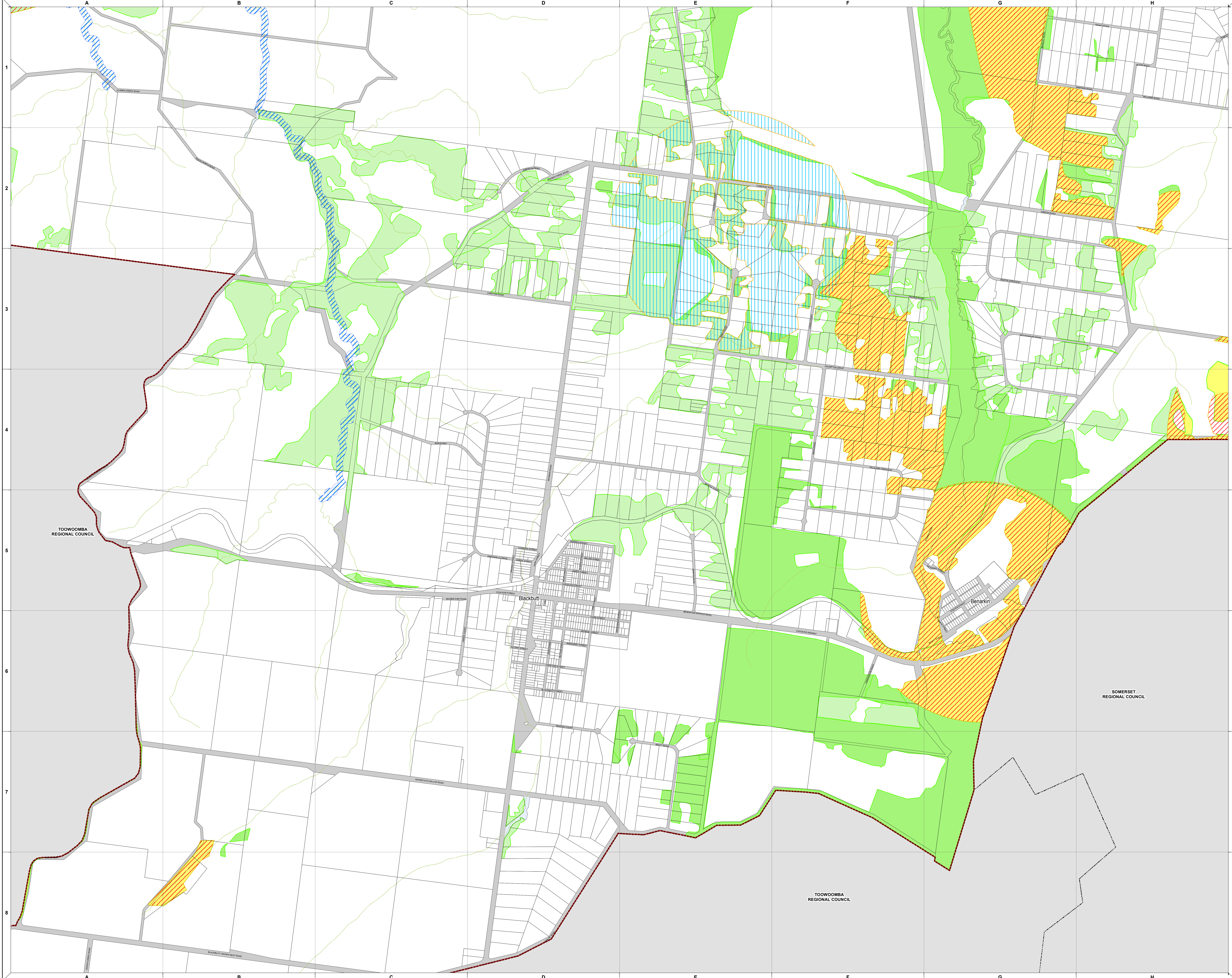
Disclaimer:
Users of the information recorded in this document (the information) accept all responsibility and risk associated with the use of the information and should seek independent professional advice in relation to dealing with property. Despite the department's best efforts, it makes no representations or warranties in relation to the information, and to the extent permitted by law, exclude or limit all warranties relating to correctness, accuracy, reliability, completeness or currency and all liability for any direct, indirect and consequential costs, losses, damages and expenses incurred in any way (including but not limited to that arising from negligence) in connection with any use of or reliance on the information.
(c) The State of Queensland (Dept. of Natural Resources and Mines) 14/02/2023

Data Source:
Matters of State Environmental Significance (MSES) sourced from The State of Queensland (QSPark), published 14/12/2022, current as at 14/02/2023.

Disclaimer:
While every care is taken to ensure the accuracy of this map, South Burnett Regional Council makes no representations or warranties about its accuracy, reliability, completeness or suitability for any particular purpose and disclaims all responsibility and all liability (including without limitation, liability as registered for negligence, know, damage including material or consequential damage) and costs which might incur as a result of the data being inaccurate or incomplete in any way and for any reason.

(c) Copyright South Burnett Regional Council 2023
Map Grid of Australia (MGA) Zone 56 Geocentric Datum of Australia (GDA) 94







**SOUTH BURNETT
REGIONAL COUNCIL**
*Biodiversity Areas
Overlay*

Legend

- Waterway Corridors
- Regulated vegetation (category B)
- Regulated vegetation (category C)
- Regulated vegetation (essential habitat)
- Wildlife habitat (endangered or vulnerable)
- Wildlife habitat (special least of concern)
- Cadastre Boundary
- South Burnett Local Government
- Adjoining Local Government Areas
- Road
- Waterbodies and waterways

Note:
Map contains overlap in data layers. Refer to SPP online mapping for further details.

Caveats Disclaimer:
Users of the information recorded in this document (the information) accept all responsibility and risk associated with the use of the information and should seek independent professional advice in relation to dealing with property. Despite the department's best efforts, it makes no representations or warranties in relation to the information, and, to the extent permitted by law, exclude or limit all warranties relating to correctness, accuracy, reliability, completeness or currency and all liability for any direct, indirect and consequential costs, losses, damages and expenses incurred in any way (including but not limited to that arising from negligence) in connection with any use of or reliance on the information.
(c) The State of Queensland (Dept. of Natural Resources and Mines) 14/02/2023

Data Source:
Matters of State Environmental Significance (MSES) sourced from The State of Queensland (QSPark), published 14/12/2022, current as at 14/02/2023.

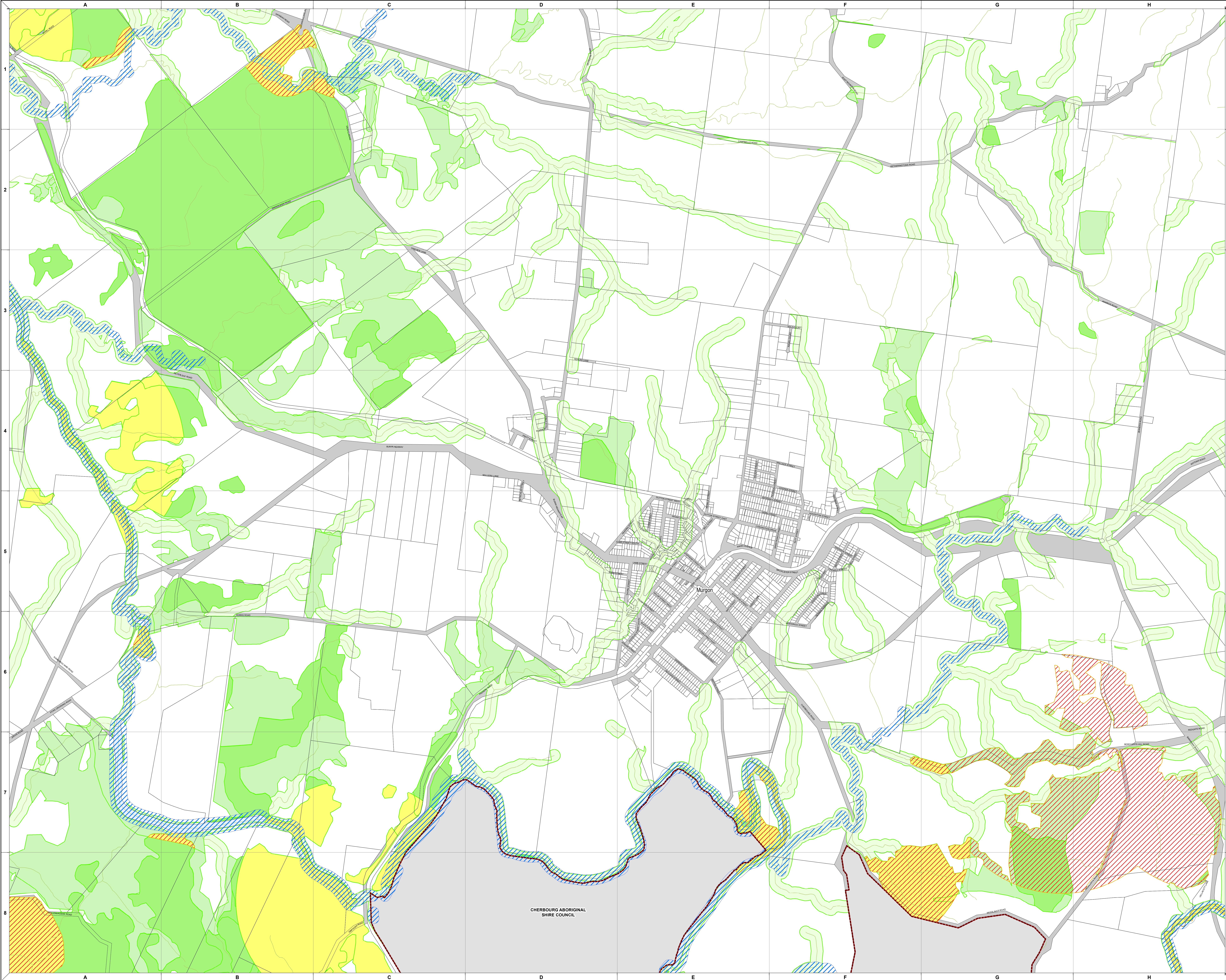
Disclaimer:
While every care is taken to ensure the accuracy of this map, South Burnett Regional Council makes no representations or warranties about its accuracy, reliability, completeness or suitability for any particular purpose and disclaims all responsibility and all liability (including without limitation, liability as registered for all purposes, losses, damage including material or consequential damage) and costs which might incur as a result of the data being inaccurate or incomplete in any way and for any reason.

(c) Copyright South Burnett Regional Council 2023.
Map Grid of Australia (MGA) Zone 56 Geocentric Datum of Australia (GDA) 94

Approx Scale @ A0 - 1:10,000
Date: 22/02/2023

Overlay Map Overview

Overlay Map - 5.4 - Blackbutt





**SOUTH BURNETT
REGIONAL COUNCIL**
*Biodiversity Areas
Overlay*

Legend

- Waterway Corridors
- Regulated vegetation (category B)
- Regulated vegetation (category C)
- Regulated vegetation (category R)
- Regulated vegetation (essential habitat)
- Regulated vegetation (wetland)
- Wildlife habitat (endangered or vulnerable)

Cadastre Boundary

South Burnett Local Government Area

Adjoining Local Government Areas

Road

Waterbodies and waterways


Note:
Map contains overlap in data layers. Refer to SPP online mapping for further details.

Disclaimer:
Users of the information recorded in this document (the information) accept all responsibility and risk associated with the use of the information and should seek independent professional advice in relation to dealing with property. Despite the department's best efforts, it makes no representations or warranties in relation to the information, and to the extent permitted by law, exclude or limit all warranties relating to correctness, accuracy, reliability, completeness or currency and all liability for any direct, indirect and consequential costs, losses, damages and expenses incurred in any way (including but not limited to that arising from negligence) in connection with any use of or reliance on the information.
(c) The State of Queensland (Dept. of Natural Resources and Mines) 14/02/2023

Data Source:
Matters of State Environmental Significance (MSES) sourced from The State of Queensland (QSPark), published 14/12/2022, current as at 14/02/2023.

Disclaimer:
While every care is taken to ensure the accuracy of this map, South Burnett Regional Council makes no representations or warranties about its accuracy, reliability, completeness or suitability for any particular purpose and disclaims all responsibility and all liability (including without limitation, liability as registered for negligence, losses, damage including medical or consequential damage) and costs which might incur as a result of the data being inaccurate or incomplete in any way and for any reason.

(c) Copyright South Burnett Regional Council 2023
Map Grid of Australia (MGA) Zone 56 Geocentric Datum of Australia (GDA) 94



Approx Scale @ A0 - 1:10,000

Date: 22/02/2023

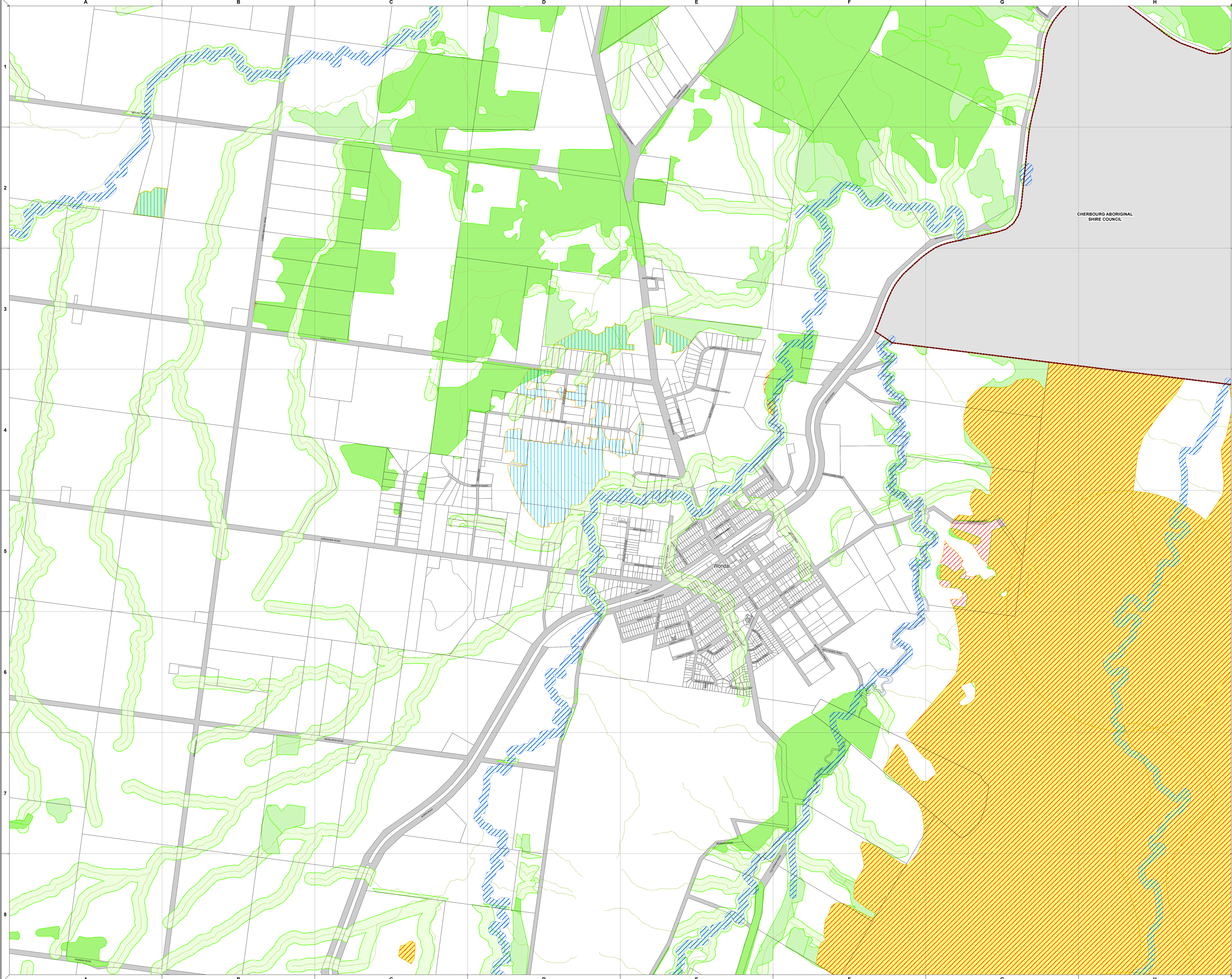
00.30.60.9













Km

Overlay Map Overview



Overlay Map - 5.5 - Murgon



- Legend**
-  Waterway Corridors
 -  Regulated vegetation (category B)
 -  Regulated vegetation (category C)
 -  Regulated vegetation (category R)
 -  Regulated vegetation (essential habitat)
 -  Wildlife habitat (endangered or vulnerable)
 -  Wildlife habitat (special least of concern)
 -  Cadastre Boundary
 -  South Burnett Local Government
 -  Adjoining Local Government Areas
 -  Road
 -  Waterbodies and waterways

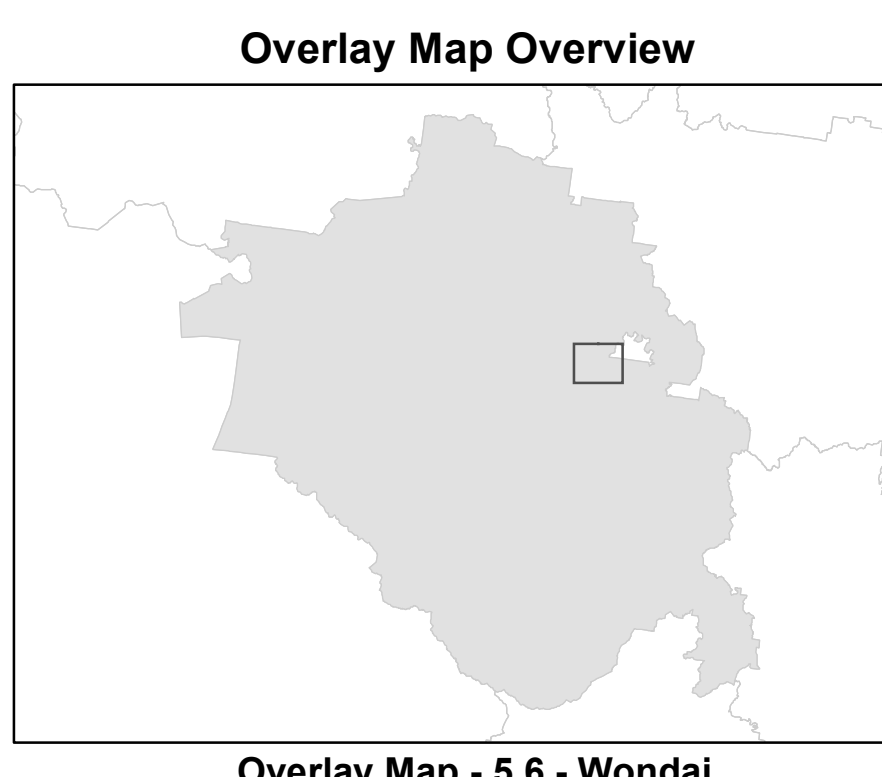
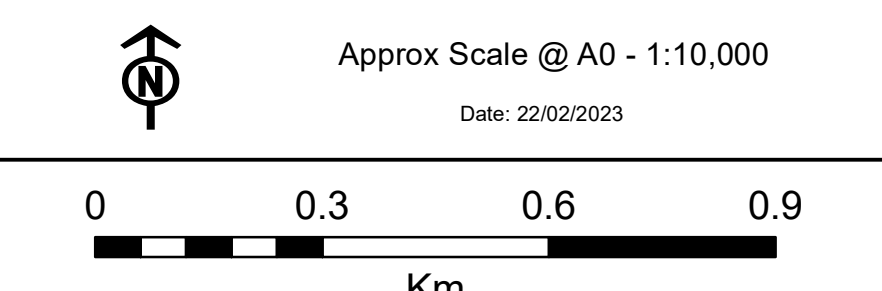
Note:
Map contains overlap in data layers. Refer to SPP online mapping for further details.

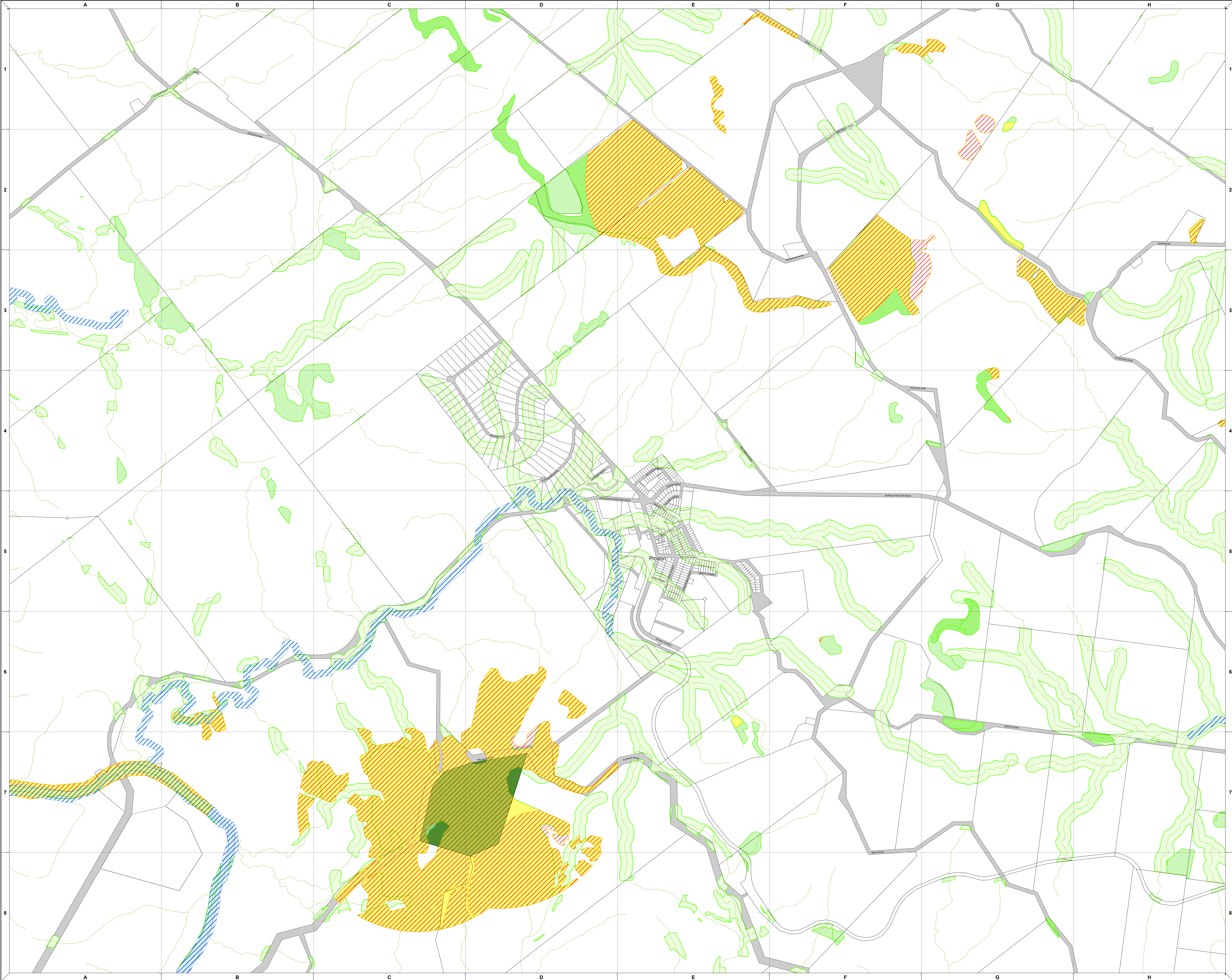
Cautious Disclaimer:
Users of the information recorded in this document (the information) accept all responsibility and risk associated with the use of the information and should seek independent professional advice in relation to dealing with property. Despite the department's best efforts, it makes no representations or warranties in relation to the information, and, to the extent permitted by law, exclude or limit all warranties relating to correctness, accuracy, reliability, completeness or currency and all liability for any direct, indirect and consequential costs, losses, damages and expenses incurred in any way (including but not limited to that arising from negligence) in connection with any use of or reliance on the information.
(c) The State of Queensland (Dept. of Natural Resources and Mines) 14/02/2023


Data Source:
Matters of State Environmental Significance (MSES) sourced from The State of Queensland (QSPark), published 14/12/2022, current as at 14/02/2023.

Disclaimer:
While every care is taken to ensure the accuracy of this map, South Burnett Regional Council makes no representations or warranties about its accuracy, reliability, completeness or suitability for any particular purpose and disclaims all responsibility and all liability (including without limitation, liability in negligence) for all expenses, losses, damages (including medical or consequential damage) and costs which might incur as a result of the data being inaccurate or incomplete in any way and for any reason.

(c) Copyright South Burnett Regional Council 2023
Map Grid of Australia (MGA) Zone 56 Geometric Datum of Australia (GDA) 94









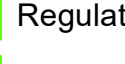
**SOUTH BURNETT
REGIONAL COUNCIL**
*Biodiversity Areas
Overlay*

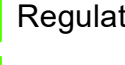
Legend

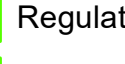
 Waterway Corridors

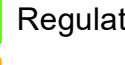
Matters of State Environmental Significance

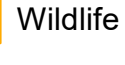
 Protected areas (estates)


 Regulated vegetation (category B)


 Regulated vegetation (category C)


 Regulated vegetation (category R)


 Regulated vegetation (essential habitat)


 Wildlife habitat (endangered or vulnerable)

 Cadastre Boundary

 South Burnett Local Government Area

 Adjoining Local Government Areas

 Road


 Waterbodies and waterways

Note:
Map contains overlap in data layers. Refer to SPP online mapping for further details.

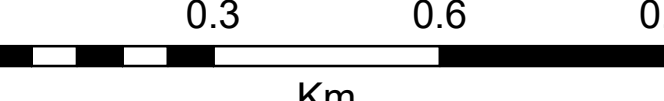
Disclaimer:
Users of the information recorded in this document (the information) accept all responsibility and risk associated with the use of the information and should seek independent professional advice in relation to dealing with property. Despite the department's best efforts, it makes no representations or warranties in relation to the information, and, to the extent permitted by law, exclude or limit all warranties relating to correctness, accuracy, reliability, completeness or currency and all liability for any direct, indirect and consequential costs, losses, damages and expenses incurred in any way (including but not limited to that arising from negligence) in connection with any use of or reliance on the information.
(c) The State of Queensland (Dept. of Natural Resources and Mines) 14/02/2023

Data Source:
Matters of State Environmental Significance (MSES) sourced from The State of Queensland (QSPSP), published 14/12/2022, current as at 14/02/2023.

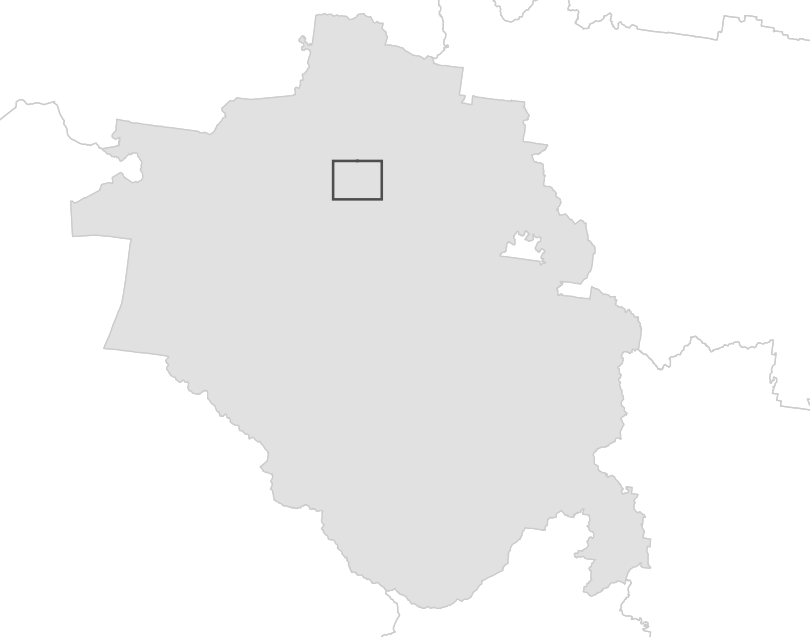
Disclaimer:
While every care is taken to ensure the accuracy of this map, South Burnett Regional Council makes no representations or warranties about its accuracy, reliability, completeness or suitability for any particular purpose and disclaims all responsibility and all liability (including without limitation, liability in negligence) for all expenses, losses, damages (including indirect or consequential damage) and costs which might incur as a result of the data being inaccurate or incomplete in any way and for any reason.
(c) Copyright South Burnett Regional Council 2023
Map Grid of Australia (MGA) Zone 56 Geocentric Datum of Australia (GDA) 94



Approx Scale @ A0 - 1:10,000
Date: 22/02/2023



0 0.3 0.6 0.9
Km

Overlay Map Overview

Overlay Map - 5.7 - Preston