



SOUTH BURNETT
REGIONAL COUNCIL


SOUTH BURNETT REGIONAL COUNCIL
Planning Scheme


Regional Infrastructure Overlay


Legend


 Regional Infrastructure (Electricity)


 Substations


 Stock Routes


 Transmission Lines (Ergon)


 National Trail


 Rail Trail

 Cadastral Boundary

 South Burnett Local Government Area

 Adjoining Local Government Areas

 Road


 Waterbodies and waterways

Cadastral Disclaimer:
Users of the information recorded in this document (the information) accept all responsibility and risk associated with the use of the information and should seek independent professional advice in relation to dealings with property. Despite the department's best efforts, it makes no representations or warranties in relation to the information, and, to the extent permitted by law, exclude or limit all warranties relating to correctness, accuracy, reliability, completeness or currency and all liability for any direct, indirect and consequential costs, losses, damages and expenses incurred in any way (including but not limited to that arising from negligence) by the State of Queensland (Dept. of Natural Resources and Mines) 14/02/2023

Data Source:
Stock routes sourced from The State of Queensland (QSPeats), current as at 14/02/2023.

Disclaimer:
While every care is taken to ensure the accuracy of this map, South Burnett Regional Council makes no representations or warranties about its accuracy, reliability, completeness or suitability for any particular purpose and disclaims all responsibility and all liability (including without limitation, liability in negligence) for all expenses, losses, damages (including indirect or consequential damages) and costs which might incur as a result of the data being inaccurate or incomplete in any way and for any reason.

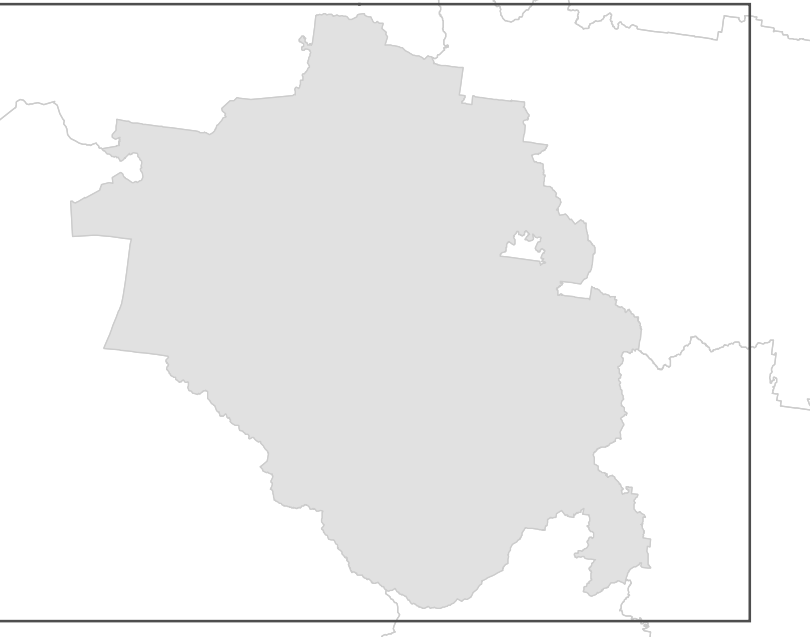
© Copyright South Burnett Regional Council 2023.
Map Grid of Australia (MGA) Zone 56 Geocentric Datum of Australia (GDA) 94



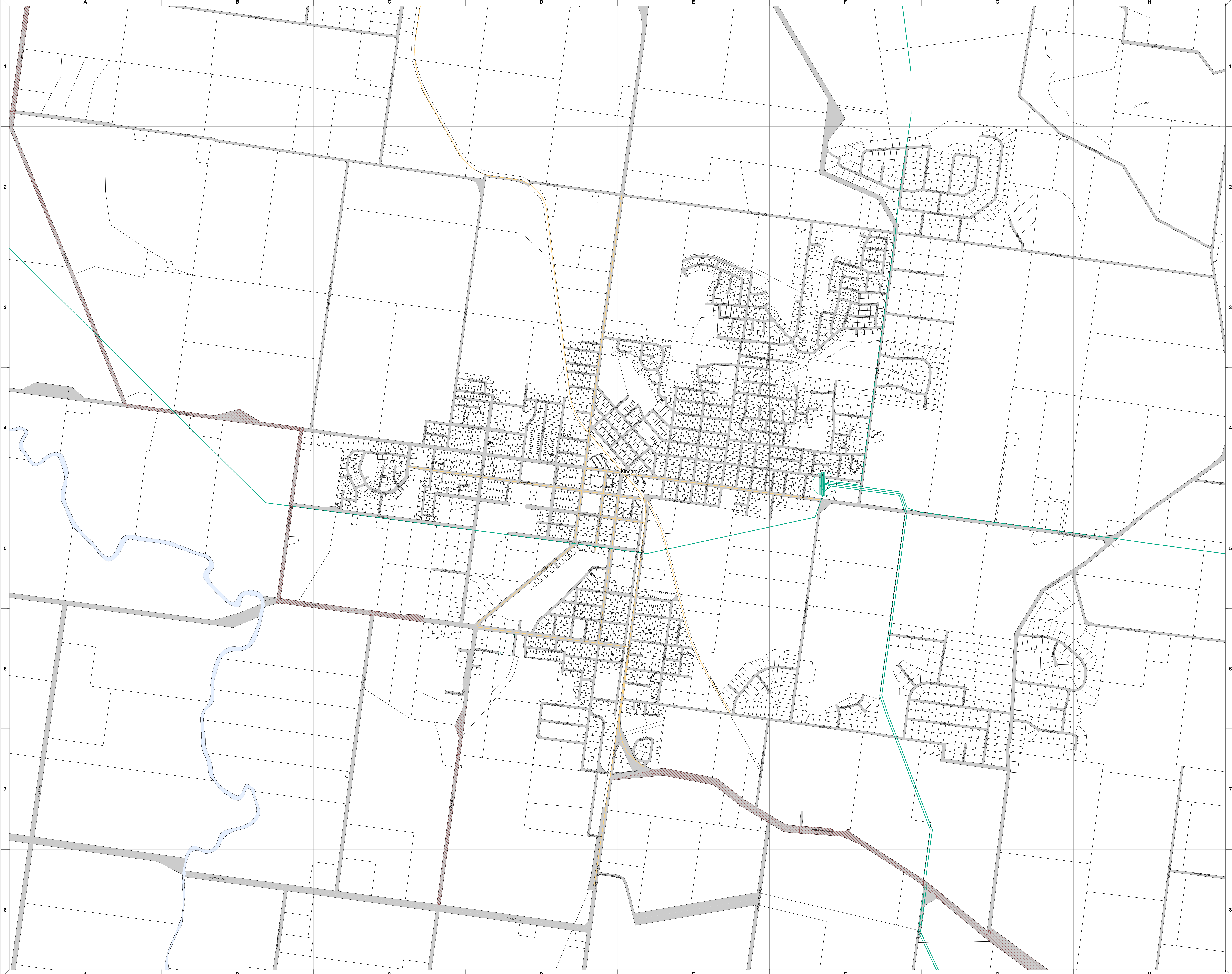
051015


Km

Overlay Map Overview



Overlay Map - 4.1 - South Burnett







SOUTH BURNETT
REGIONAL COUNCIL


SOUTH BURNETT REGIONAL COUNCIL
Planning Scheme


Regional Infrastructure Overlay


Legend


Regional Infrastructure (Electricity)


Substations


Stock Routes


Transmission Lines (Ergon)


National Trail


Rail Trail

Cadastral Boundary

South Burnett Local Government Area

Adjoining Local Government Areas

Road


Waterbodies and waterways

Cadastral Disclaimer:
Users of the information recorded in this document (the information) accept all responsibility and risk associated with the use of the information and should seek independent professional advice in relation to dealings with property. Despite the department's best efforts, it makes no representations or warranties in relation to the information, and, to the extent permitted by law, exclude or limit all warranties relating to correctness, accuracy, reliability, completeness or currency and all liability for any direct, indirect and consequential costs, losses, damages and expenses incurred in any way (including but not limited to that arising from negligence) in connection with any use of or reliance on the information.

Data Source:
Stock routes sourced from The State of Queensland (QSPeats), current as at 14/02/2023.

Disclaimer:
While every care is taken to ensure the accuracy of this map, South Burnett Regional Council makes no representations or warranties about its accuracy, reliability, completeness or suitability for any particular purpose and disclaims all responsibility and all liability (including without limitation, liability in negligence) for all expenses, losses, damages (including indirect or consequential damages) and costs which might incur as a result of the data being inaccurate or incomplete in any way and for any reason.

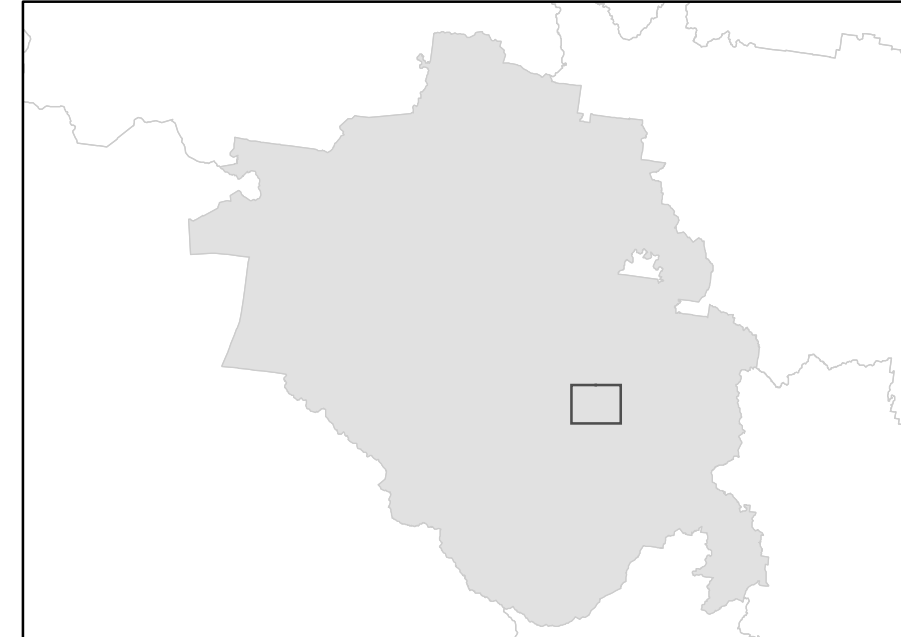
© Copyright South Burnett Regional Council 2023.
Map Grid of Australia (MGA) Zone 56 Geocentric Datum of Australia (GDA) 94



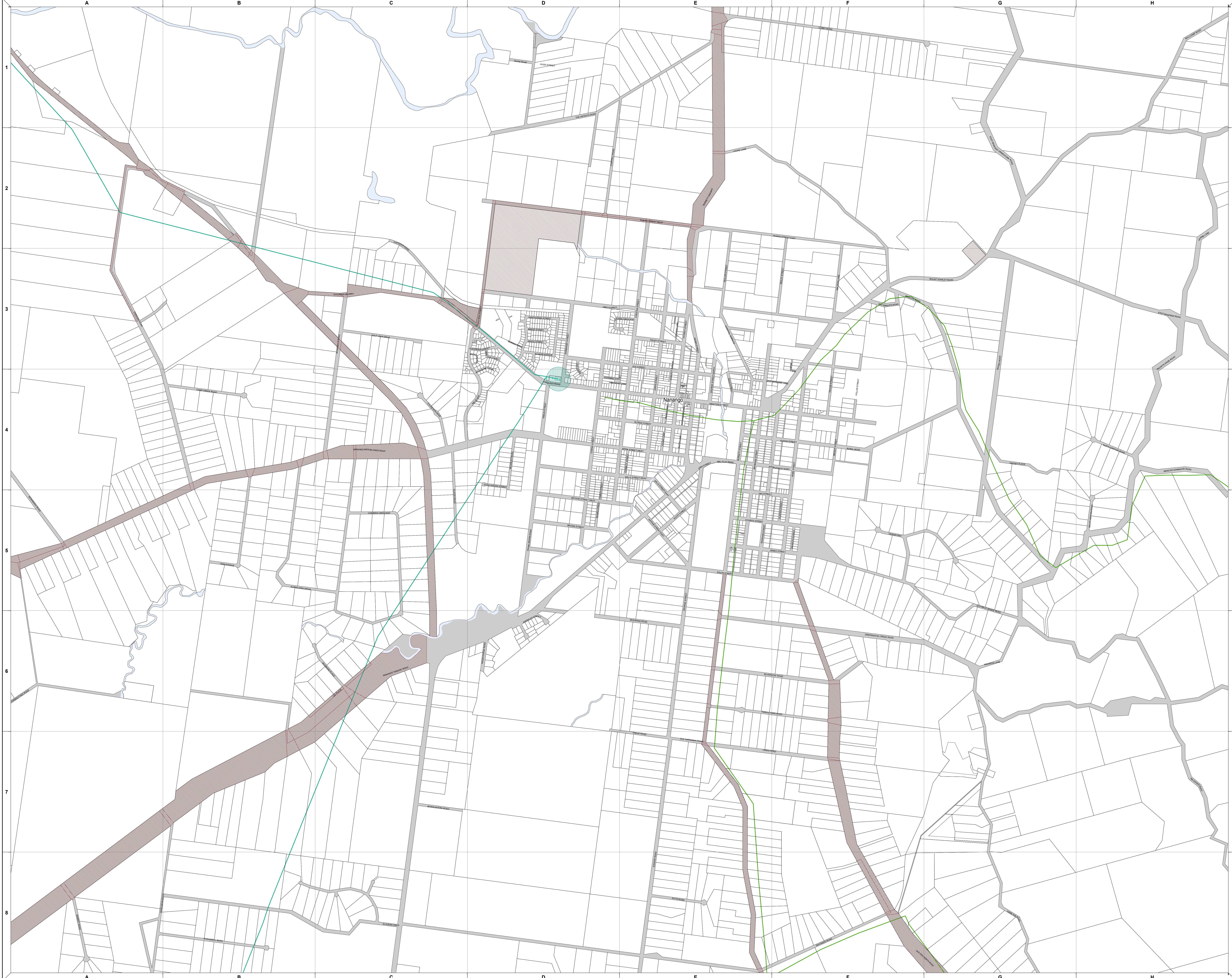
00.30.60.9

Km

Overlay Map Overview



Overlay Map - 4.2 - Kingaroy





SOUTH BURNETT
REGIONAL COUNCIL

SOUTH BURNETT
REGIONAL COUNCIL

Planning Scheme

Regional Infrastructure
Overlay

Legend

- Regional Infrastructure (Electricity)
- Substations
- Stock Routes
- Transmission Lines (Ergon)
- National Trail
- Rail Trail
- Cadastre Boundary
- South Burnett Local Government Area
- Adjoining Local Government Areas
- Road
- Waterbodies and waterways

Cadastre Disclaimer:
Users of the information recorded in this document (the information) accept all responsibility and risk associated with the use of the information and should seek independent professional advice in relation to dealings with property. Despite the department's best efforts, it makes no representations or warranties in relation to the information, and, to the extent permitted by law, exclude or limit all warranties relating to correctness, accuracy, reliability, completeness or currency and all liability for any direct, indirect and consequential costs, losses, damages and expenses incurred in any way (including but not limited to that arising from negligence) by the State of Queensland (Dept. of Natural Resources and Mines) 14/02/2023

Data Source:
Stock routes sourced from The State of Queensland (QGISdata), current as at 14/02/2023.

Disclaimer:
While every care is taken to ensure the accuracy of this map, South Burnett Regional Council makes no representations or warranties about its accuracy, reliability, completeness or suitability for any particular purpose and disclaims all responsibility and all liability (including without limitation, liability in negligence) for all expenses, losses, damages (including indirect or consequential damages) and costs which might incur as a result of the data being inaccurate or incomplete in any way and for any reason.

© Copyright South Burnett Regional Council 2023.
Map Grid of Australia (MGA) Zone 56 Geocentric Datum of Australia (GDA) 94

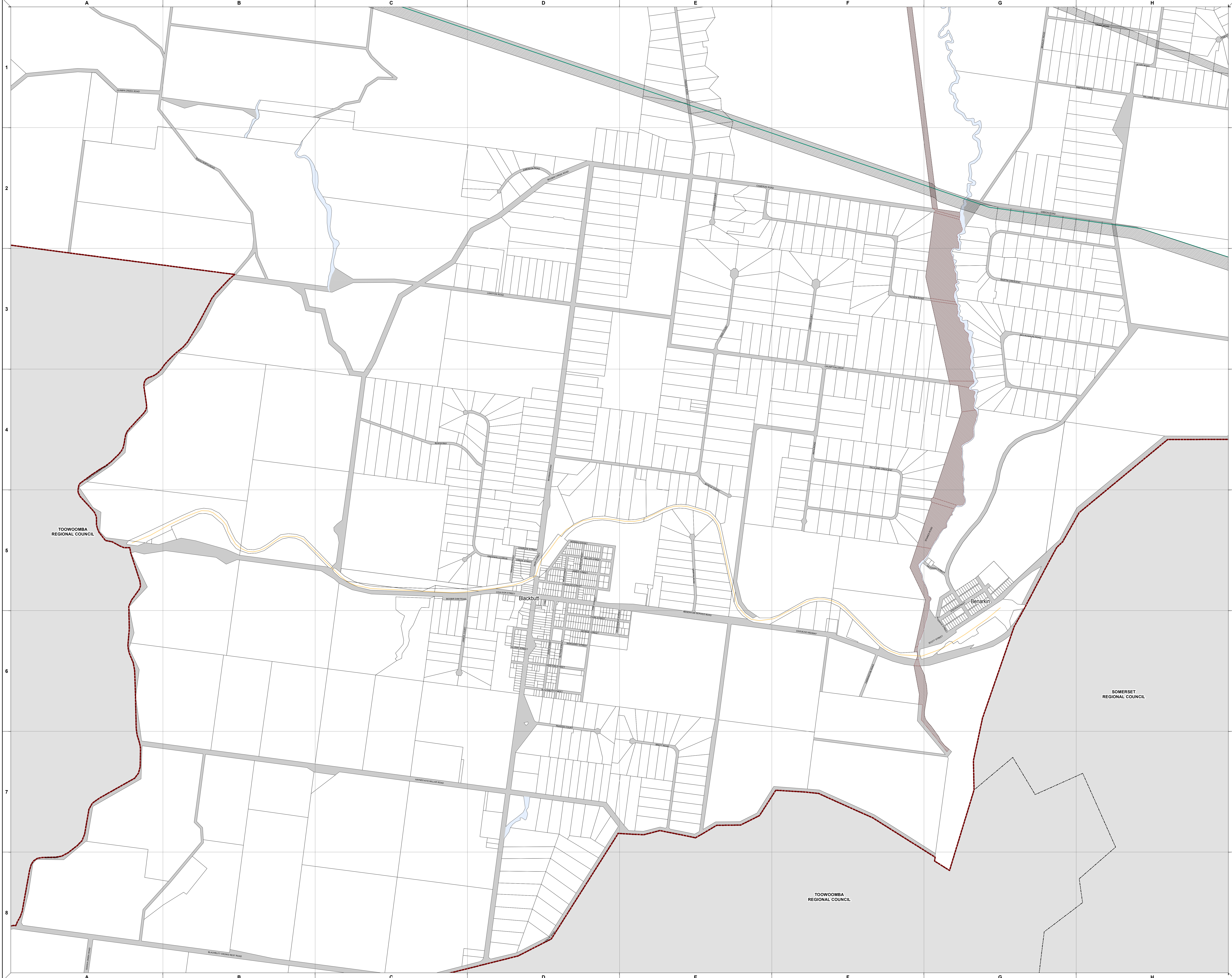


0 0.3 0.6 0.9
Km

Overlay Map Overview



Overlay Map - 4.3 - Nanango






**SOUTH BURNETT
REGIONAL COUNCIL**
Planning Scheme

**Regional Infrastructure
Overlay**

Legend

 Regional Infrastructure (Electricity)

 Substations


 Stock Routes

 Transmission Lines (Ergon)

 National Trail

 Rail Trail

 Cadastral Boundary

 South Burnett Local Government Area

 Adjoining Local Government Areas

 Road


 Waterbodies and waterways

Cadastral Disclaimer:
Users of the information recorded in this document (the information) accept all responsibility and risk associated with the use of the information and should seek independent professional advice in relation to dealings with property. Despite the department's best efforts, it makes no representations or warranties in relation to the information, and, to the extent permitted by law, exclude or limit all warranties relating to correctness, accuracy, reliability, completeness or currency and all liability for any direct, indirect and consequential costs, losses, damages and expenses incurred in any way (including but not limited to that arising from negligence) in connection with any use of or reliance on the information.

Data Source:
Stock routes sourced from The State of Queensland (QGISdata), current as at 14/02/2023.

Disclaimer:
While every care is taken to ensure the accuracy of this map, South Burnett Regional Council makes no representations or warranties about its accuracy, reliability, completeness or suitability for any particular purpose and disclaims all responsibility and all liability (including without limitation, liability in negligence) for all expenses, losses, damages (including indirect or consequential damages) and costs which might incur as a result of the data being inaccurate or incomplete in any way and for any reason.

© Copyright South Burnett Regional Council 2023.
Map Grid of Australia (MGA) Zone 56 Geocentric Datum of Australia (GDA) 94




00.30.60.9

Km

Overlay Map Overview

Overlay Map - 4.4 - Blackbutt






SOUTH BURNETT
REGIONAL COUNCIL


SOUTH BURNETT
REGIONAL COUNCIL


Planning Scheme


Regional Infrastructure
Overlay


Legend


Regional Infrastructure (Electricity)


Substations


Stock Routes


Transmission Lines (Ergon)


National Trail


Rail Trail

Cadastral Boundary

South Burnett Local Government Area

Adjoining Local Government Areas

Road


Waterbodies and waterways

Cadastral Disclaimer:
Users of the information recorded in this document (the information) accept all responsibility and risk associated with the use of the information and should seek independent professional advice in relation to dealings with property. Despite the department's best efforts, it makes no representations or warranties in relation to the information, and, to the extent permitted by law, exclude or limit all warranties relating to correctness, accuracy, reliability, completeness or currency and all liability for any direct, indirect and consequential costs, losses, damages and expenses incurred in any way (including but not limited to that arising from negligence) by the State of Queensland (Dept. of Natural Resources and Mines) 14/02/2023

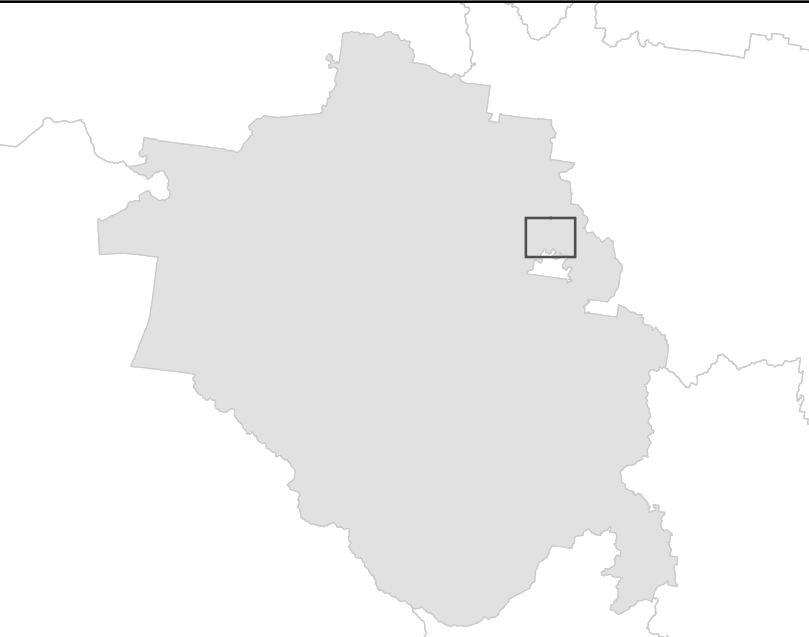
Data Source:
Stock routes sourced from The State of Queensland (QSPass), current as at 14/02/2023.

Disclaimer:
While every care is taken to ensure the accuracy of this map, South Burnett Regional Council makes no representations or warranties about its accuracy, reliability, completeness or suitability for any particular purpose and disclaims all responsibility and all liability (including without limitation, liability in negligence) for all damages, losses, damages (including indirect or consequential damages) and costs which might incur as a result of the data being inaccurate or incomplete in any way and for any reason.

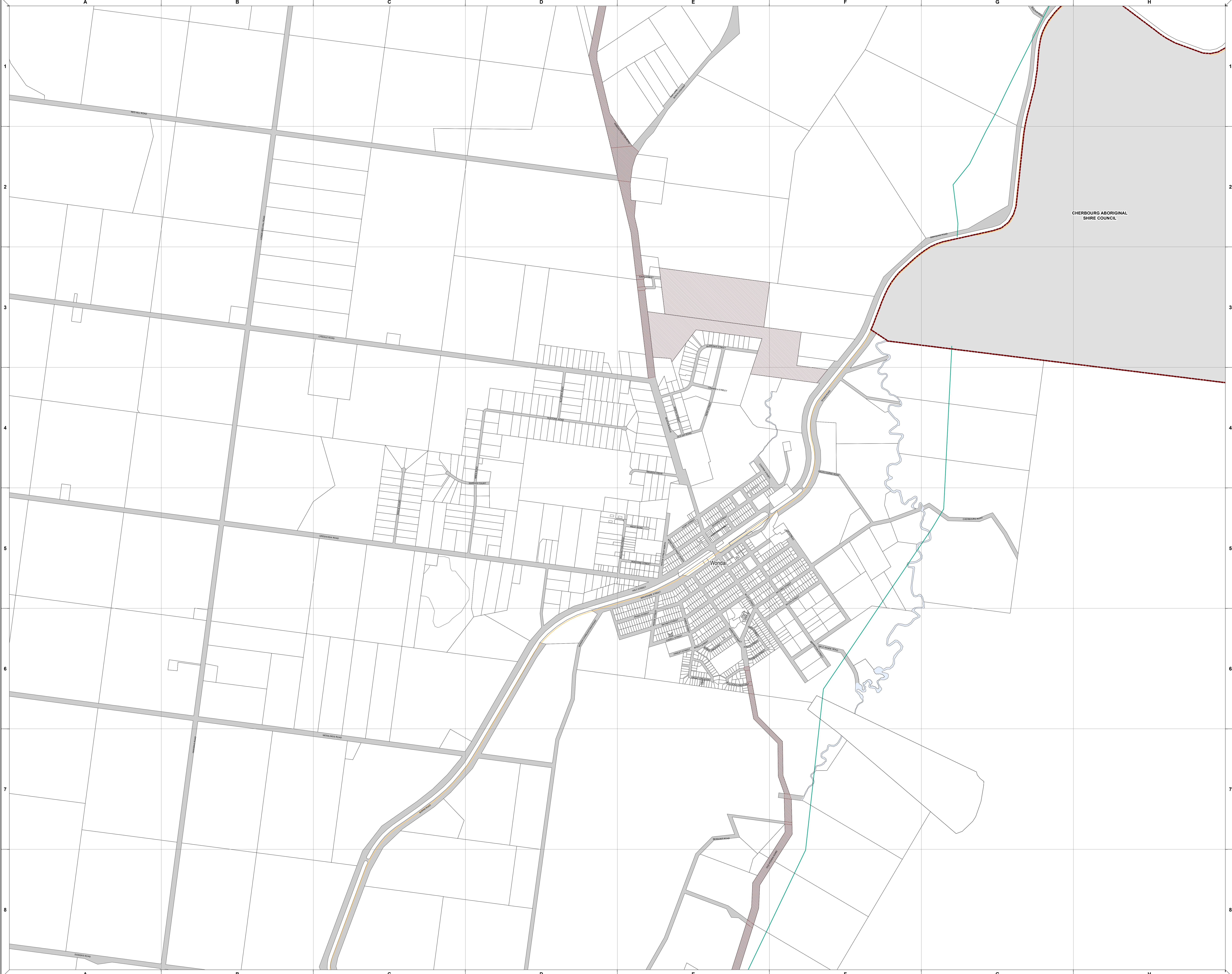
© Copyright South Burnett Regional Council 2023.
Map Grid of Australia (MGA) Zone 56 Geocentric Datum of Australia (GDA) 94




00.30.60.9
Km

Overlay Map Overview

Overlay Map - 4.5 - Murgon





SOUTH BURNETT
REGIONAL COUNCIL

SOUTH BURNETT
REGIONAL COUNCIL
Planning Scheme

Regional Infrastructure
Overlay

Legend


- Regional Infrastructure (Electricity)
- Substations
- Stock Routes
- Transmission Lines (Ergon)
- National Trail
- Rail Trail
- Cadastre Boundary
- South Burnett Local Government Area
- Adjoining Local Government Areas
- Road
- Waterbodies and waterways

Cadastre Disclaimer:
Users of the information recorded in this document (the information) accept all responsibility and risk associated with the use of the information and should seek independent professional advice in relation to dealings with property. Despite the department's best efforts, it makes no representations or warranties in relation to the information, and, to the extent permitted by law, exclude or limit all warranties relating to correctness, accuracy, reliability, completeness or currency and all liability to any direct, indirect and consequential costs, losses, damages and expenses incurred in any way (including but not limited to that arising from negligence) in connection with any use of or reliance on the information.

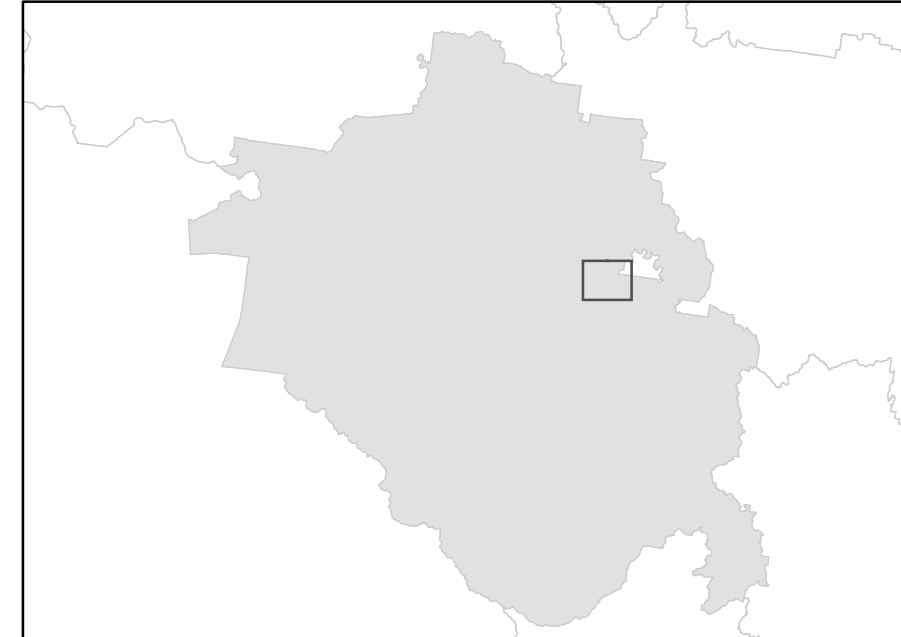
Data Source:
Stock routes sourced from The State of Queensland (QSPass), current as at 14/02/2023.

Disclaimer:
While every care is taken to ensure the accuracy of this map, South Burnett Regional Council makes no representations or warranties about its accuracy, reliability, completeness or suitability for any particular purpose and disclaims all responsibility and all liability (including without limitation, liability in negligence) for all expenses, losses, damages (including material or consequential damage) and costs which might incur as a result of the data being inaccurate or incomplete in any way and for any reason.

© Copyright South Burnett Regional Council 2023.
Map Grid of Australia (MGA) Zone 56 Geocentric Datum of Australia (GDA) 94




0 0.3 0.6 0.9
Km

Overlay Map Overview

Overlay Map - 4.6 - Wondai








**SOUTH BURNETT
REGIONAL COUNCIL**
Planning Scheme


**SOUTH BURNETT
REGIONAL COUNCIL** *Regional Infrastructure
Overlay*


Legend


 Regional Infrastructure (Electricity)


 Substations


 Stock Routes


 Transmission Lines (Ergon)


 National Trail


 Rail Trail

 Cadastral Boundary

 South Burnett Local Government Area

 Adjoining Local Government Areas

 Road


 Waterbodies and waterways

Cadastral Disclaimer:
Users of the information recorded in this document (the information) accept all responsibility and risk associated with the use of the information and should seek independent professional advice in relation to dealings with property. Despite the department's best efforts, it makes no representations or warranties in relation to the information, and, to the extent permitted by law, excludes or limits all warranties relating to correctness, accuracy, reliability, completeness or currency and all liability for any direct, indirect and consequential costs, losses, damages and expenses incurred in any way (including but not limited to that arising from negligence) by the State of Queensland (Dept. of Natural Resources and Mines) 14/02/2023

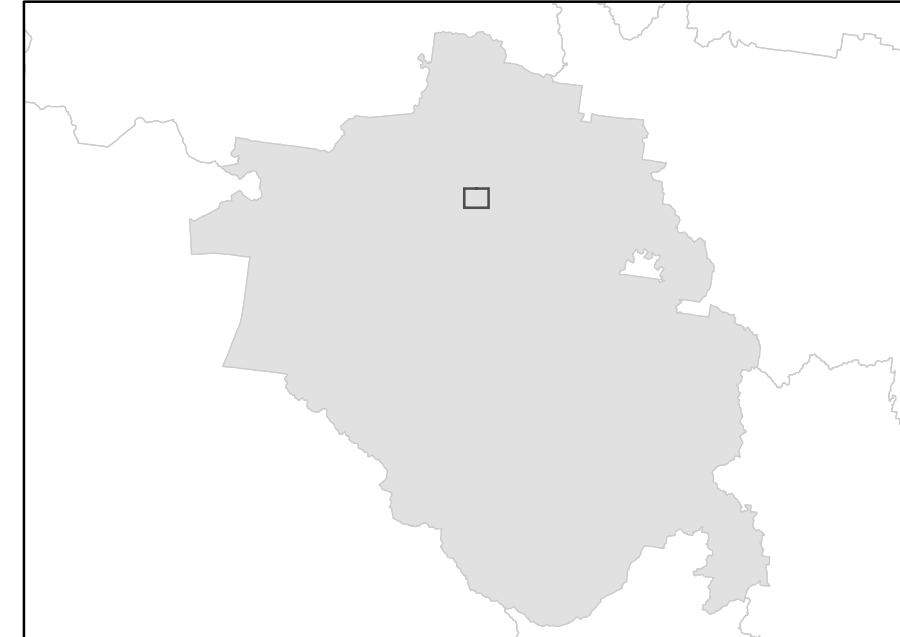
Data Source:
Stock routes sourced from The State of Queensland (QSPaas), current as at 14/02/2023.

Disclaimer:
While every care is taken to ensure the accuracy of this map, South Burnett Regional Council makes no representations or warranties about its accuracy, reliability, completeness or suitability for any particular purpose and disclaims all responsibility and all liability (including without limitation, liability in negligence) for all expenses, losses, damages (including indirect or consequential damages) and costs which might incur as a result of the data being inaccurate or incomplete in any way and for any reason.

© Copyright South Burnett Regional Council 2023.
Map Grid of Australia (MGA) Zone 56 Geocentric Datum of Australia (GDA) 94



0 0.15 0.3 0.45
Km

Overlay Map Overview**Overlay Map - 4.7 - Preston**