

**SOUTH BURNETT**  
REGIONAL COUNCIL

**LOCAL GOVERNMENT INFRASTRUCTURE PLAN**  
**CATCHMENT MAPS**  
**PARKS & LAND FOR COMMUNITY FACILITIES**

**SERVICE CATCHMENTS**

	Blackbutt
	Hivesville
	Kingaroy
	Kumbia
	Memerambi
	Murgon
	Nanango
	Proston
	Tingoorra
	Wondai
	Wooroolin
	Remainder of LGA

**GENERAL**

	Property Boundary
--	-------------------

© Copyright South Burnett Regional Council 2018  
While every care is taken to ensure the accuracy of this map, South Burnett Regional Council makes no representations or warranties about its accuracy, reliability, completeness or suitability for any particular purpose and disclaims all responsibility and all liability (including without limitation, liability in negligence) for all expenses, losses, damage (including indirect or consequential damage) and costs which might incur as a result of the data being inaccurate or incomplete in any way and for any reason.

© The State of Queensland (Natural Resources and Mines) [2018].  
Based on Cadastral Data provided with the permission of the Department of Natural Resources and Mines (Current as at January 2018). While every care is taken to ensure the accuracy of this data, the Department of Natural Resources and Mines makes no representations or warranties about its accuracy, reliability, completeness or suitability for any particular purpose and disclaims all responsibility and all liability (including without limitation, liability in negligence) for all expenses, losses, damages (including indirect or consequential damage) and costs which you might incur as a result of the data being inaccurate or incomplete in any way and for any reason.

Date: 22/08/2018

START DATE 01/07/2019

N


DATUM:  
Geocentric Datum  
of Australia 1994  
(GDA94 - Zone 56)

AMENDMENT DATE

AMENDMENT N°

02505001,0001,500

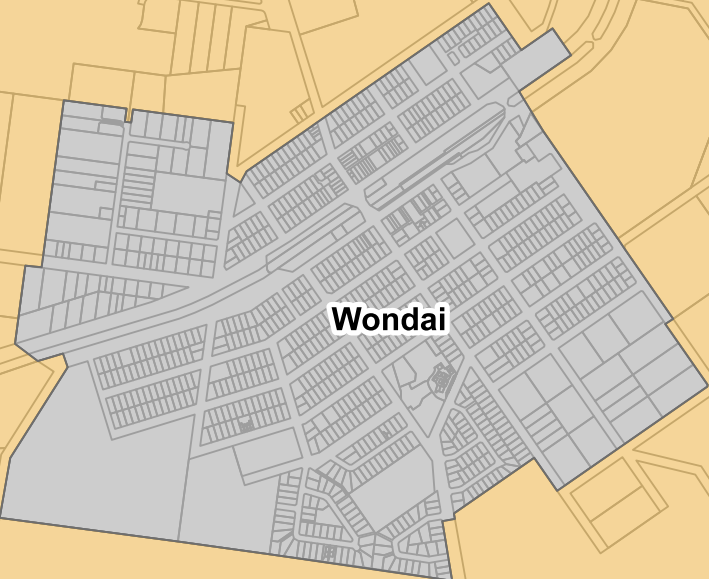
Meters  
1:24,000



LGIP-CM-PLCF-Murgon

Chelmsford

Greenview



Remainder  
of LGA

Wondai

Charlestown



LOCAL GOVERNMENT INFRASTRUCTURE PLAN  
CATCHMENT MAPS  
PARKS & LAND FOR COMMUNITY FACILITIES

SERVICE CATCHMENTS

- Blackbutt
- Hivesville
- Kingaroy
- Kumbia
- Memerambi
- Murgon
- Nanango
- Proston
- Tingoorra
- Wondai
- Wooroolin
- Remainder of LGA

GENERAL

- Property Boundary

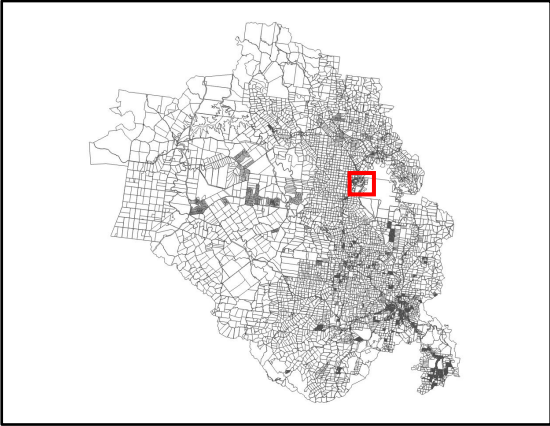
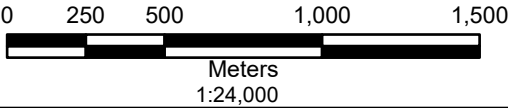
© Copyright South Burnett Regional Council 2018  
While every care is taken to ensure the accuracy of this map, South Burnett Regional Council makes no representations or warranties about its accuracy, reliability, completeness or suitability for any particular purpose and disclaims all responsibility and all liability (including without limitation, liability in negligence) for all expenses, losses, damage (including indirect or consequential damage) and costs which might incur as a result of the data being inaccurate or incomplete in any way and for any reason.  
© The State of Queensland (Natural Resources and Mines) [2018].  
Based on Cadastral Data provided with the permission of the Department of Natural Resources and Mines (Current as at January 2018). While every care is taken to ensure the accuracy of this data, the Department of Natural Resources and Mines makes no representations or warranties about its accuracy, reliability, completeness or suitability for any particular purpose and disclaims all responsibility and all liability (including without limitation, liability in negligence) for all expenses, losses, damages (including indirect or consequential damage) and costs which you might incur as a result of the data being inaccurate or incomplete in any way and for any reason.

Date: 22/08/2018      START DATE      01/07/2019



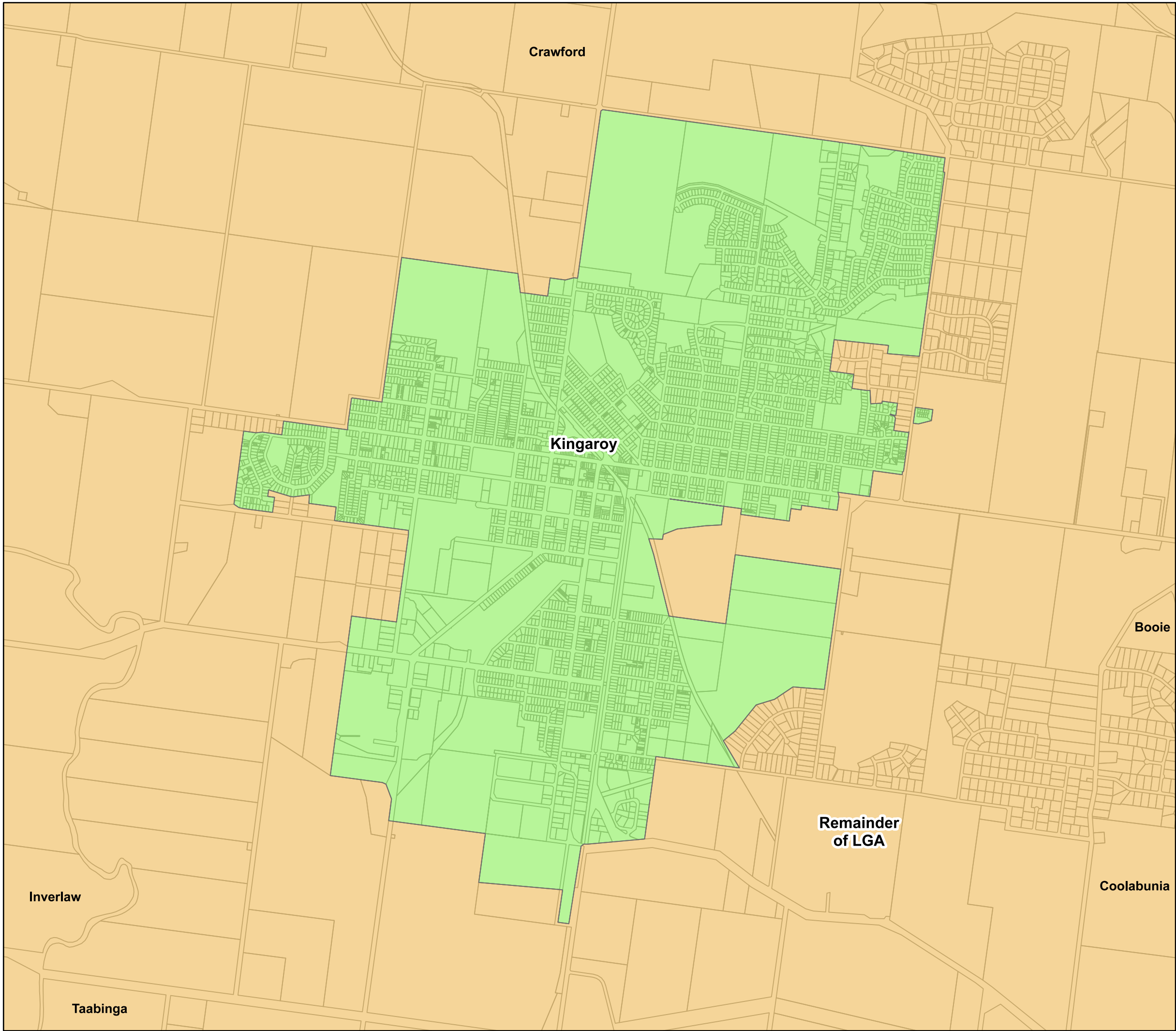
DATUM:  
Geocentric Datum  
of Australia 1994  
(GDA94 - Zone 56)

AMENDMENT DATE  
AMENDMENT N°















LGIP-CM-PLCF-Wondai





**LOCAL GOVERNMENT INFRASTRUCTURE PLAN  
CATCHMENT MAPS  
PARKS & LAND FOR COMMUNITY FACILITIES**

**SERVICE CATCHMENTS**

-  Blackbutt
-  Hivesville
-  Kingaroy
-  Kumbia
-  Memerambi
-  Murgon
-  Nanango
-  Proston
-  Tingoorra
-  Wondai
-  Wooroolin
-  Remainder of LGA


**GENERAL**

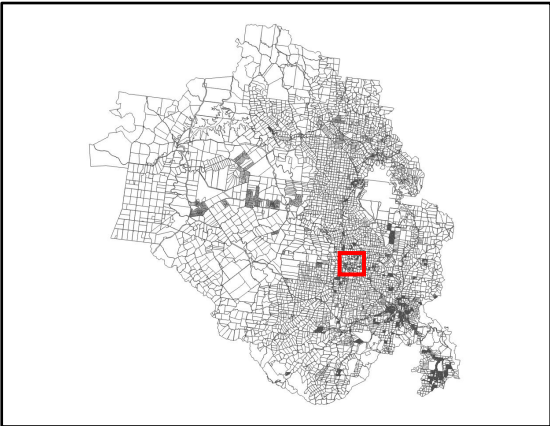
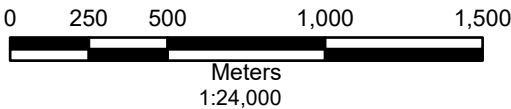
-  Property Boundary

© Copyright South Burnett Regional Council 2018  
While every care is taken to ensure the accuracy of this map, South Burnett Regional Council makes no representations or warranties about its accuracy, reliability, completeness or suitability for any particular purpose and disclaims all responsibility and all liability (including without limitation, liability in negligence) for all expenses, losses, damage (including indirect or consequential damage) and costs which might incur as a result of the data being inaccurate or incomplete in any way and for any reason.

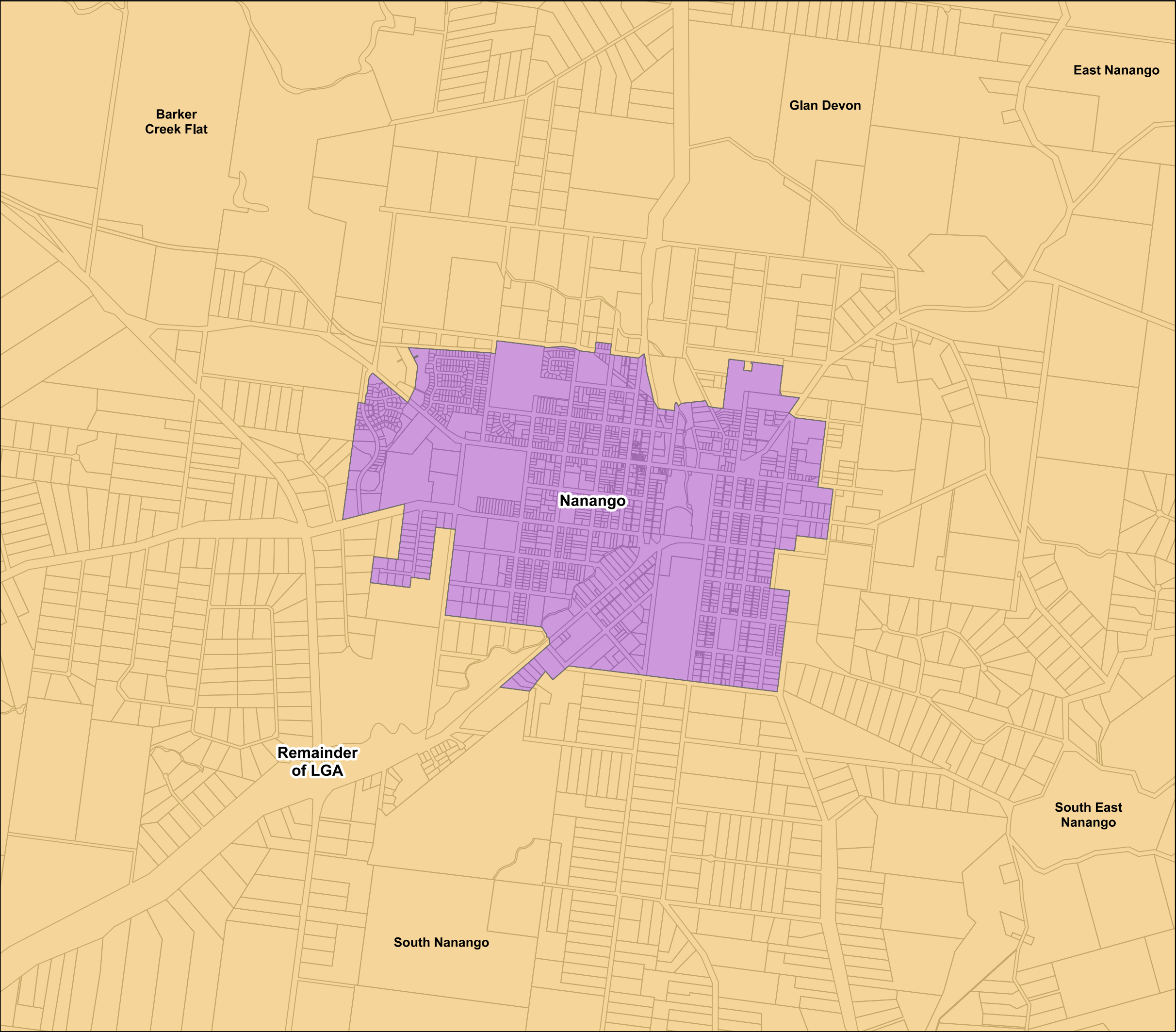
© The State of Queensland (Natural Resources and Mines) [2018].  
Based on Cadastral Data provided with the permission of the Department of Natural Resources and Mines (Current as at January 2018). While every care is taken to ensure the accuracy of this data, the Department of Natural Resources and Mines makes no representations or warranties about its accuracy, reliability, completeness or suitability for any particular purpose and disclaims all responsibility and all liability (including without limitation, liability in negligence) for all expenses, losses, damages (including indirect or consequential damage) and costs which you might incur as a result of the data being inaccurate or incomplete in any way and for any reason.


Date: 22/08/2018      START DATE    01/07/2019

 DATUM:  
Geocentric Datum  
of Australia 1994  
(GDA94 - Zone 56)      AMENDMENT DATE  
AMENDMENT N°



LGIP-CM-PLCF-Kingaroy





**SOUTH BURNETT**  
REGIONAL COUNCIL

**LOCAL GOVERNMENT INFRASTRUCTURE PLAN**  
**CATCHMENT MAPS**  
**PARKS & LAND FOR COMMUNITY FACILITIES**

**SERVICE CATCHMENTS**

	Blackbutt
	Hivesville
	Kingaroy
	Kumbia
	Memerambi
	Murgon
	Nanango
	Proston
	Tingoorra
	Wondai
	Wooroolin
	Remainder of LGA

**GENERAL**

	Property Boundary
--	-------------------

© Copyright South Burnett Regional Council 2018.  
While every care is taken to ensure the accuracy of this map, South Burnett Regional Council makes no representations or warranties about its accuracy, reliability, completeness or suitability for any particular purpose and disclaims all responsibility and all liability (including without limitation, liability in negligence) for all expenses, losses, damage (including indirect or consequential damage) and costs which might incur as a result of the data being inaccurate or incomplete in any way and for any reason.

© The State of Queensland (Natural Resources and Mines) [2018].  
Based on Cadastral Data provided with the permission of the Department of Natural Resources and Mines (Current as at January 2018). While every care is taken to ensure the accuracy of this data, the Department of Natural Resources and Mines makes no representations or warranties about its accuracy, reliability, completeness or suitability for any particular purpose and disclaims all responsibility and all liability (including without limitation, liability in negligence) for all expenses, losses, damages (including indirect or consequential damage) and costs which you might incur as a result of the data being inaccurate or incomplete in any way and for any reason.

Date: 22/08/2018

START DATE 01/07/2019

N

▲

DATUM:  
Geocentric Datum  
of Australia 1994  
(GDA94 - Zone 56)

AMENDMENT DATE

AMENDMENT N<sup>o</sup>

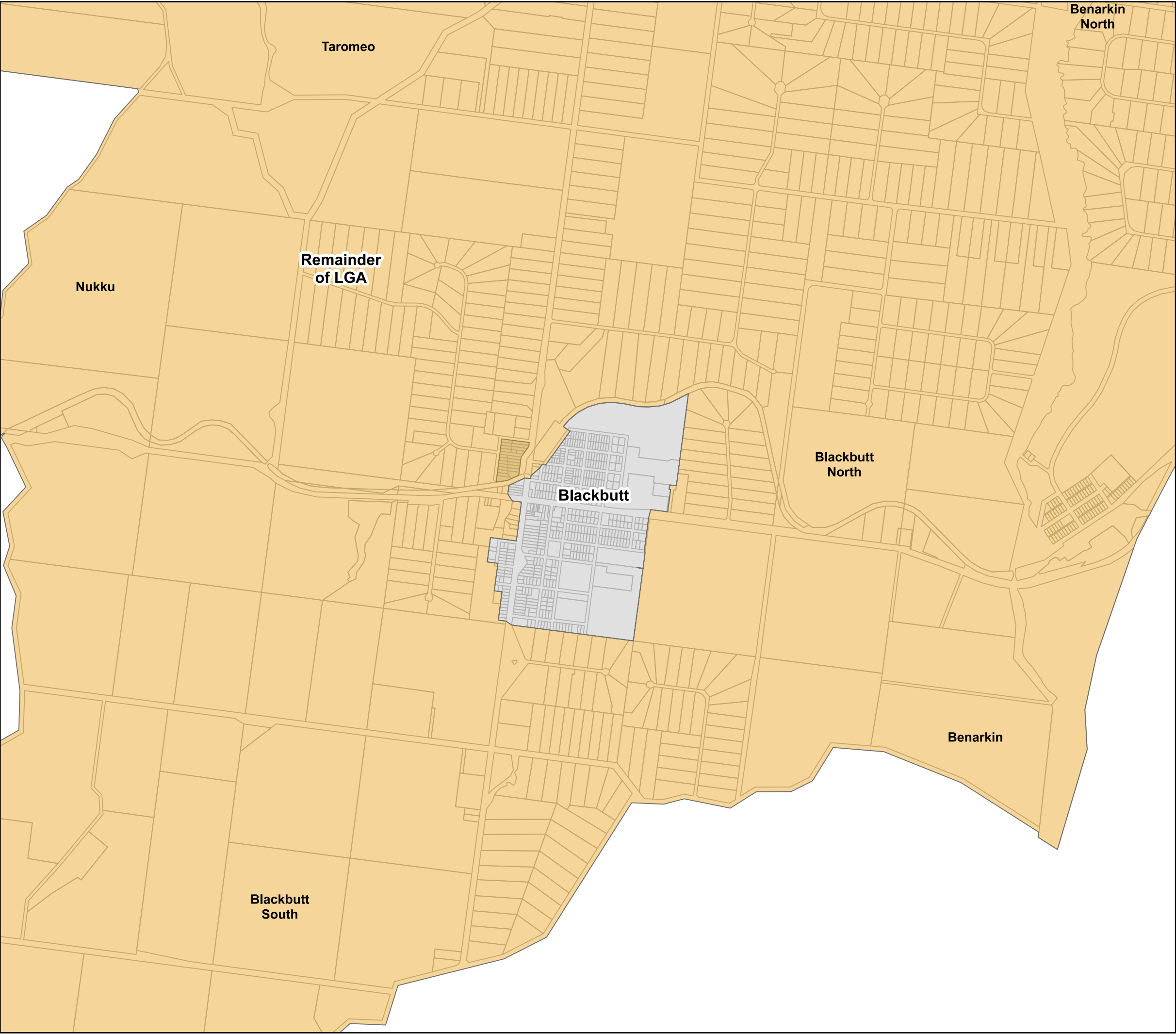
02505001,0001,500


Meters

1:24,000

LGIP-CM-PLCF-Nanango







**SOUTH BURNETT**  
REGIONAL COUNCIL

**LOCAL GOVERNMENT INFRASTRUCTURE PLAN**  
**CATCHMENT MAPS**  
**PARKS & LAND FOR COMMUNITY FACILITIES**

**SERVICE CATCHMENTS**

Blackbutt

Hivesville

Kingaroy

Kumbia

Memerambi

Murgon

Nanango

Proston

Tingoorra

Wondai

Wooroolin

Remainder of LGA

**GENERAL**

Property Boundary

© Copyright South Burnett Regional Council 2018  
While every care is taken to ensure the accuracy of this map, South Burnett Regional Council makes no representations or warranties about its accuracy, reliability, completeness or suitability for any particular purpose and disclaims all responsibility and all liability (including without limitation, liability in negligence) for all expenses, losses, damage (including indirect or consequential damage) and costs which might incur as a result of the data being inaccurate or incomplete in any way and for any reason.

© The State of Queensland (Natural Resources and Mines) [2018].  
Based on Cadastral Data provided with the permission of the Department of Natural Resources and Mines (Current as at January 2018). While every care is taken to ensure the accuracy of this data, the Department of Natural Resources and Mines makes no representations or warranties about its accuracy, reliability, completeness or suitability for any particular purpose and disclaims all responsibility and all liability (including without limitation, liability in negligence) for all expenses, losses, damages (including indirect or consequential damage) and costs which you might incur as a result of the data being inaccurate or incomplete in any way and for any reason.

Date: 22/08/2018

START DATE 01/07/2019

N

DATUM:  
Geocentric Datum  
of Australia 1994  
(GDA94 - Zone 56)


AMENDMENT DATE

AMENDMENT N°

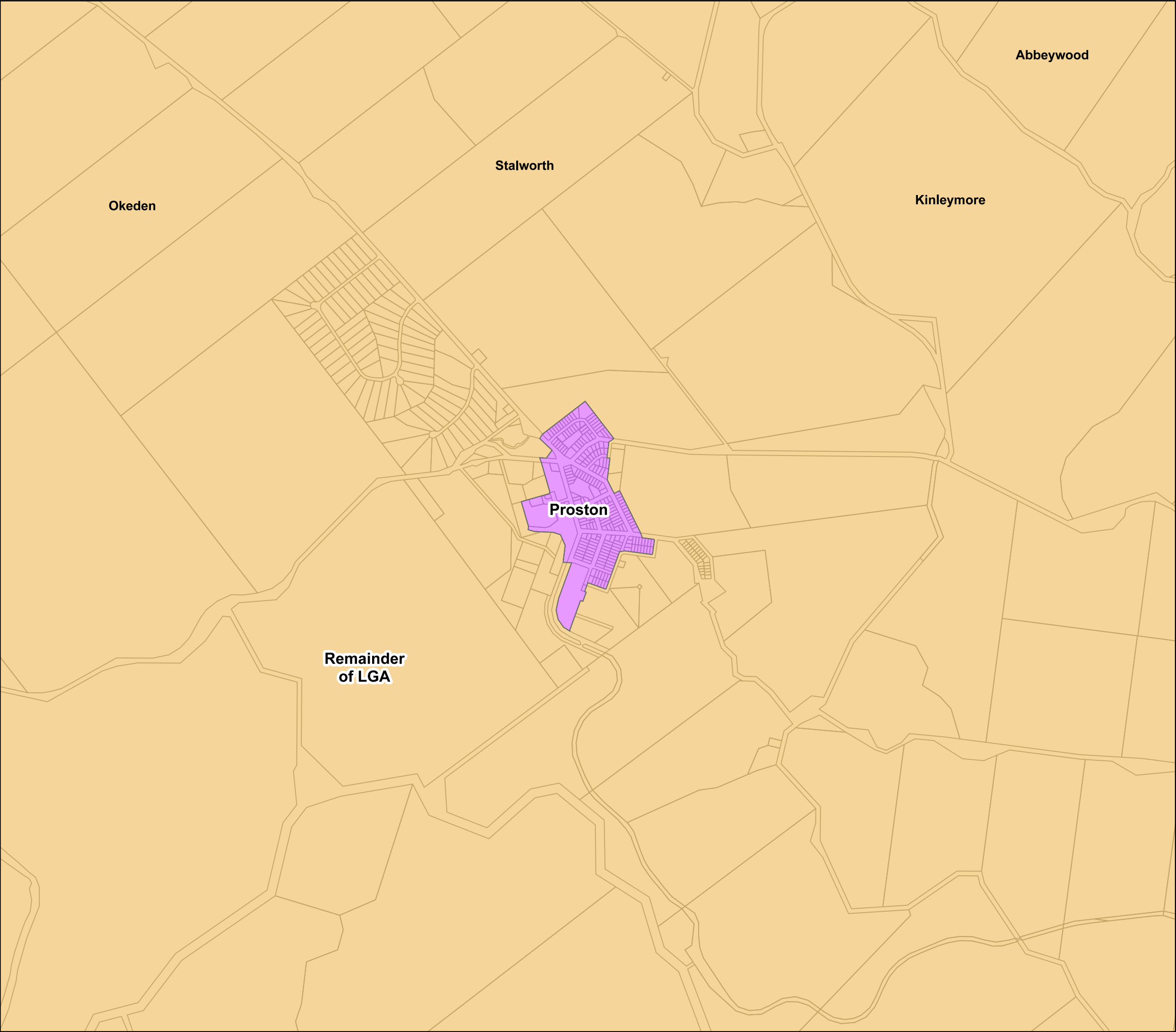
02505001,0001,500

Meters

1:24,000















LGIP-CM-PLCF-Blackbutt



**LOCAL GOVERNMENT INFRASTRUCTURE PLAN  
CATCHMENT MAPS  
PARKS & LAND FOR COMMUNITY FACILITIES**

**SERVICE CATCHMENTS**

-  Blackbutt
-  Hivesville
-  Kingaroy
-  Kumbia
-  Memerambi
-  Murgon
-  Nanango
-  Proston
-  Tingoorra
-  Wondai
-  Wooroolin
-  Remainder of LGA

**GENERAL**

-  Property Boundary

© Copyright South Burnett Regional Council 2018  
While every care is taken to ensure the accuracy of this map, South Burnett Regional Council makes no representations or warranties about its accuracy, reliability, completeness or suitability for any particular purpose and disclaims all responsibility and all liability (including without limitation, liability in negligence) for all expenses, losses, damage (including indirect or consequential damage) and costs which might incur as a result of the data being inaccurate or incomplete in any way and for any reason.

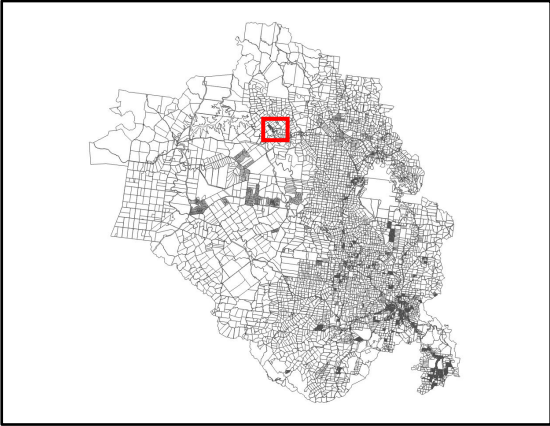
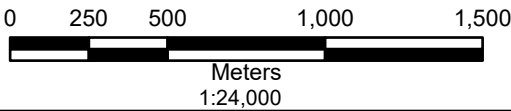
© The State of Queensland (Natural Resources and Mines) [2018].  
Based on Cadastral Data provided with the permission of the Department of Natural Resources and Mines (Current as at January 2018). While every care is taken to ensure the accuracy of this data, the Department of Natural Resources and Mines makes no representations or warranties about its accuracy, reliability, completeness or suitability for any particular purpose and disclaims all responsibility and all liability (including without limitation, liability in negligence) for all expenses, losses, damages (including indirect or consequential damage) and costs which you might incur as a result of the data being inaccurate or incomplete in any way and for any reason.

Date: 22/08/2018      START DATE    01/07/2019

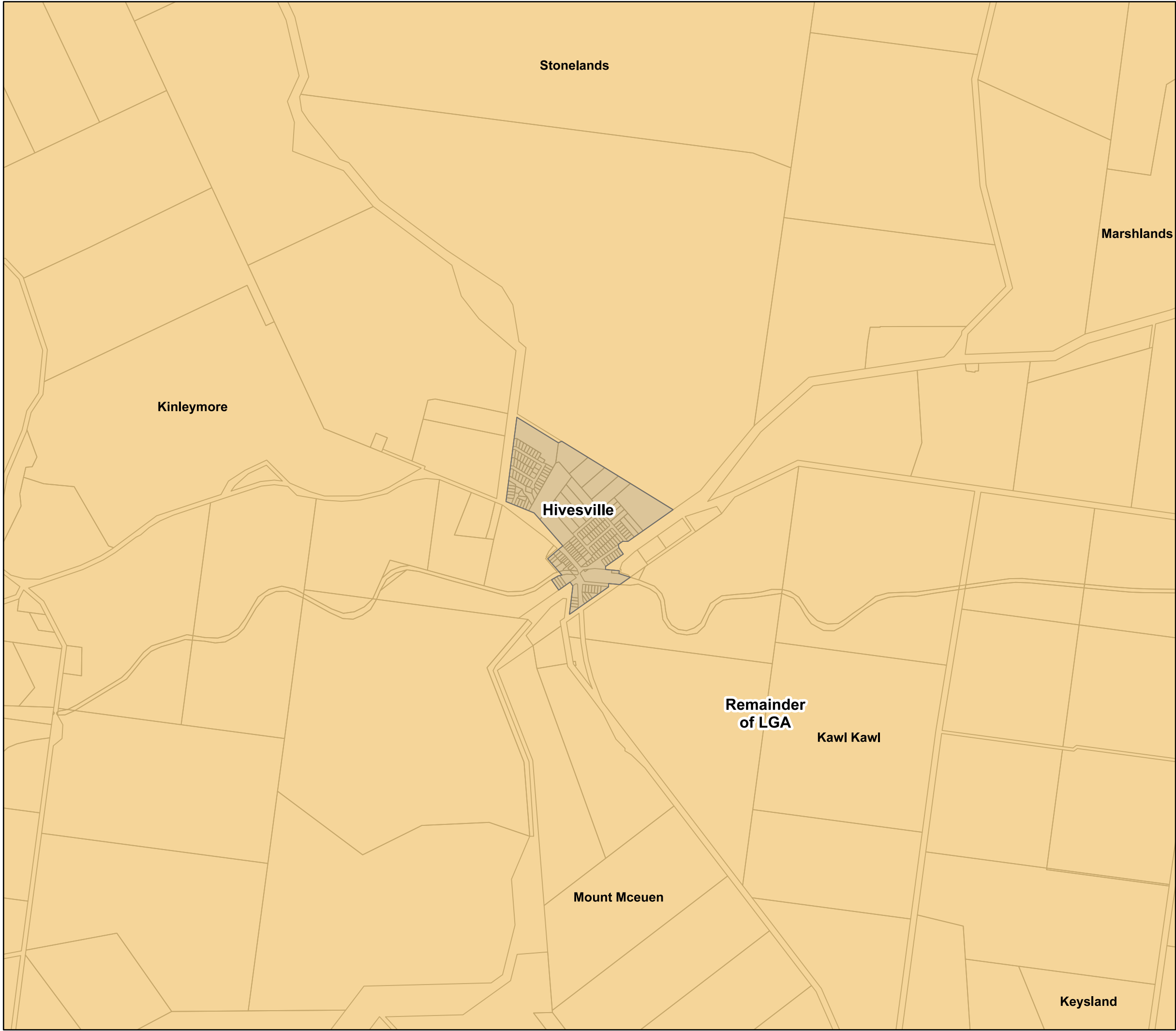


DATUM:  
Geocentric Datum  
of Australia 1994  
(GDA94 - Zone 56)

AMENDMENT DATE  
AMENDMENT N°



















**LOCAL GOVERNMENT INFRASTRUCTURE PLAN  
CATCHMENT MAPS  
PARKS & LAND FOR COMMUNITY FACILITIES**

**SERVICE CATCHMENTS**

-  Blackbutt
-  Hivesville
-  Kingaroy
-  Kumbia
-  Memerambi
-  Murgon
-  Nanango
-  Proston
-  Tingoorra
-  Wondai
-  Wooroolin
-  Remainder of LGA

**GENERAL**

-  Property Boundary

© Copyright South Burnett Regional Council 2018  
While every care is taken to ensure the accuracy of this map, South Burnett Regional Council makes no representations or warranties about its accuracy, reliability, completeness or suitability for any particular purpose and disclaims all responsibility and all liability (including without limitation, liability in negligence) for all expenses, losses, damage (including indirect or consequential damage) and costs which might incur as a result of the data being inaccurate or incomplete in any way and for any reason.

© The State of Queensland (Natural Resources and Mines) [2018].  
Based on Cadastral Data provided with the permission of the Department of Natural Resources and Mines (Current as at January 2018). While every care is taken to ensure the accuracy of this data, the Department of Natural Resources and Mines makes no representations or warranties about its accuracy, reliability, completeness or suitability for any particular purpose and disclaims all responsibility and all liability (including without limitation, liability in negligence) for all expenses, losses, damages (including indirect or consequential damage) and costs which you might incur as a result of the data being inaccurate or incomplete in any way and for any reason.

Date: 22/08/2018      START DATE    01/07/2019



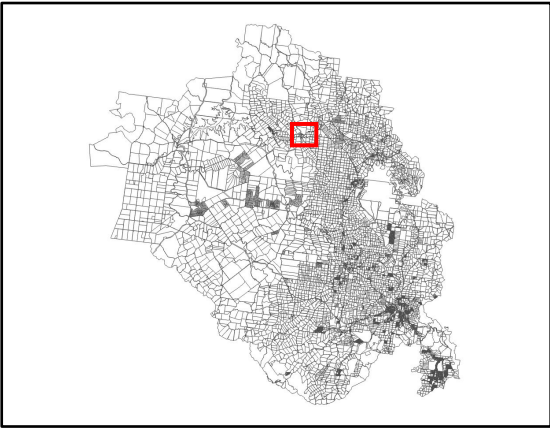
DATUM:  
Geocentric Datum  
of Australia 1994  
(GDA94 - Zone 56)

AMENDMENT DATE  
AMENDMENT N°

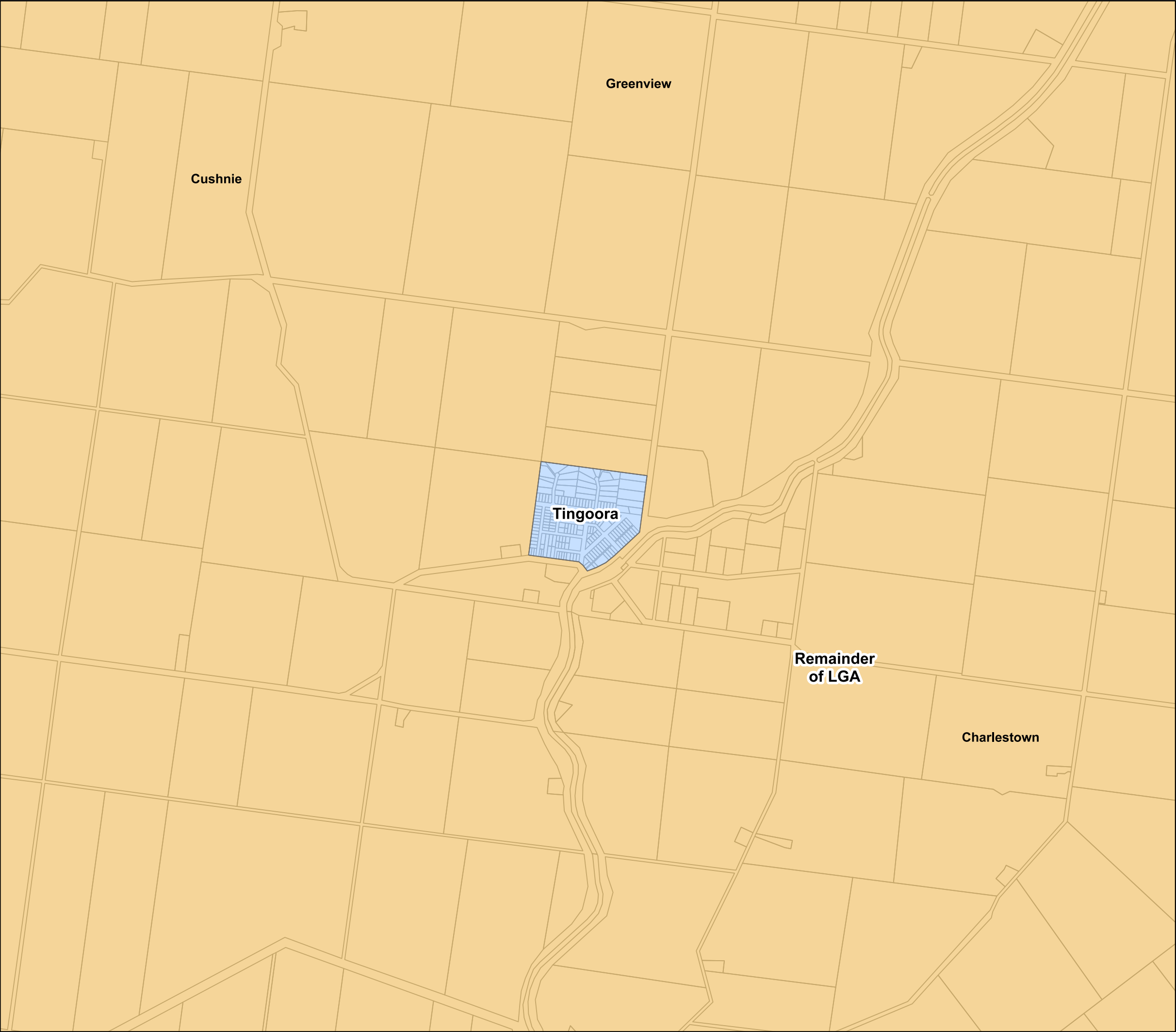
0    250    500    1,000    1,500




Meters  
1:24,000



LGIP-CM-PLCF-Hivesville


















**SOUTH BURNETT**  
REGIONAL COUNCIL

**LOCAL GOVERNMENT INFRASTRUCTURE PLAN**  
**CATCHMENT MAPS**  
**PARKS & LAND FOR COMMUNITY FACILITIES**

**SERVICE CATCHMENTS**


	Blackbutt
	Hivesville
	Kingaroy
	Kumbia
	Memerambi
	Murgon
	Nanango
	Proston
	Tingoorra
	Wondai
	Wooroolin
	Remainder of LGA


**GENERAL**


	Property Boundary
--	-------------------

© Copyright South Burnett Regional Council 2018.  
While every care is taken to ensure the accuracy of this map, South Burnett Regional Council makes no representations or warranties about its accuracy, reliability, completeness or suitability for any particular purpose and disclaims all responsibility and all liability (including without limitation, liability in negligence) for all expenses, losses, damage (including indirect or consequential damage) and costs which might incur as a result of the data being inaccurate or incomplete in any way and for any reason.

© The State of Queensland (Natural Resources and Mines) [2018].  
Based on Cadastral Data provided with the permission of the Department of Natural Resources and Mines (Current as at January 2018). While every care is taken to ensure the accuracy of this data, the Department of Natural Resources and Mines makes no representations or warranties about its accuracy, reliability, completeness or suitability for any particular purpose and disclaims all responsibility and all liability (including without limitation, liability in negligence) for all expenses, losses, damages (including indirect or consequential damage) and costs which you might incur as a result of the data being inaccurate or incomplete in any way and for any reason.

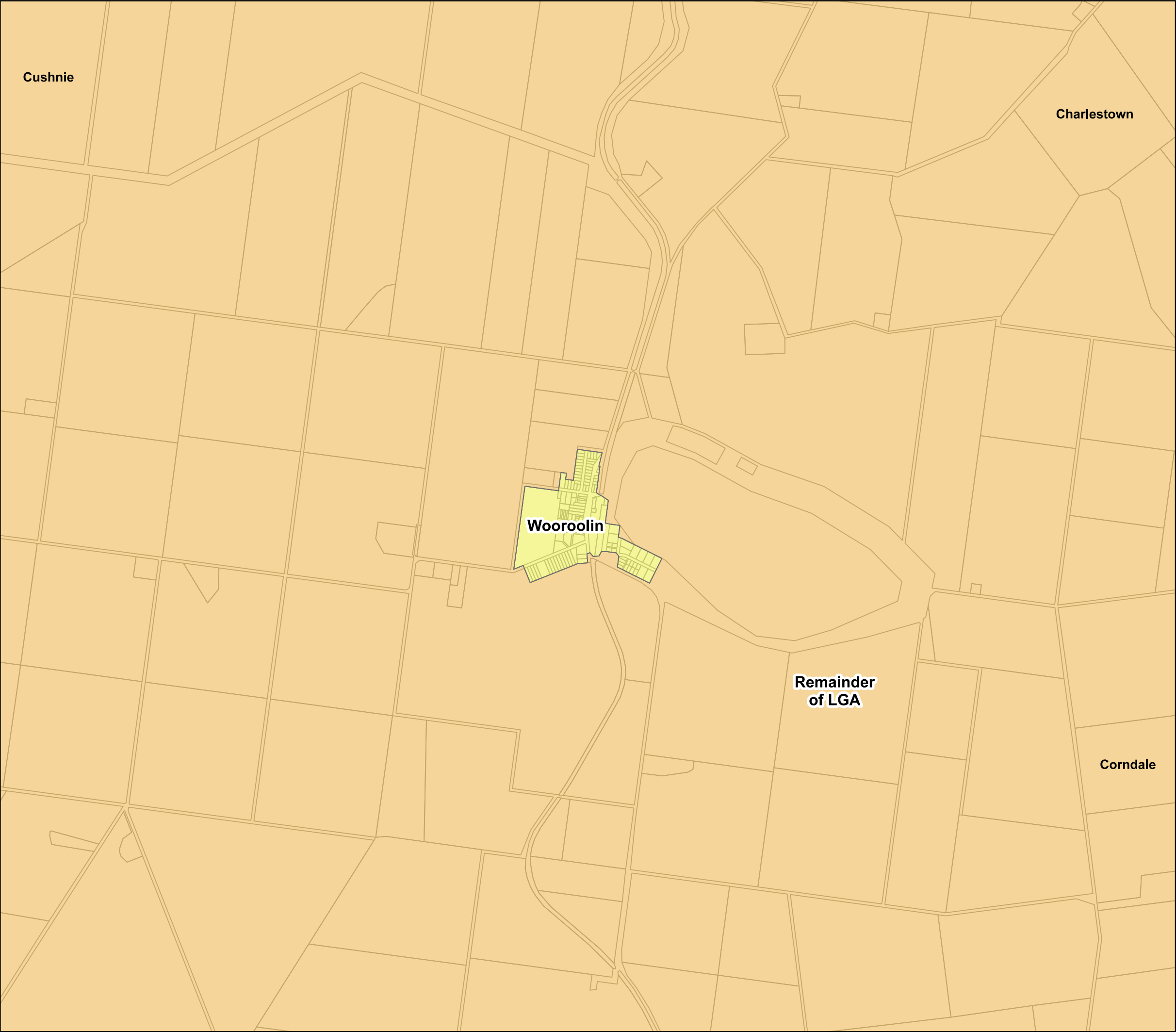
<b>Date: 22/08/2018</b>		START DATE	01/07/2019
	DATUM:	AMENDMENT DATE	
	Geocentric Datum of Australia 1994 (GDA94 - Zone 56)	AMENDMENT N <sup>o</sup>	

0	250	500	1,000	1,500
				
Meters				
1:24,000				



**LGIP-CM-PLCF-Tingoorra**





LOCAL GOVERNMENT INFRASTRUCTURE PLAN  
CATCHMENT MAPS  
PARKS & LAND FOR COMMUNITY FACILITIES

SERVICE CATCHMENTS

- Blackbutt
- Hivesville
- Kingaroy
- Kumbia
- Memerambi
- Murgon
- Nanango
- Proston
- Tingoora
- Wondai
- Wooroolin
- Remainder of LGA

GENERAL

- Property Boundary

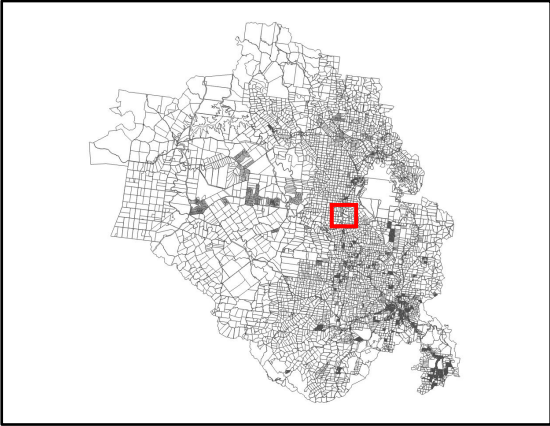
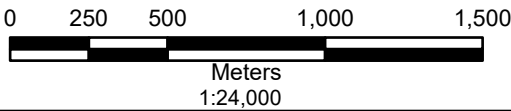
© Copyright South Burnett Regional Council 2018  
While every care is taken to ensure the accuracy of this map, South Burnett Regional Council makes no representations or warranties about its accuracy, reliability, completeness or suitability for any particular purpose and disclaims all responsibility and all liability (including without limitation, liability in negligence) for all expenses, losses, damage (including indirect or consequential damage) and costs which might incur as a result of the data being inaccurate or incomplete in any way and for any reason.  
© The State of Queensland (Natural Resources and Mines) [2018].  
Based on Cadastral Data provided with the permission of the Department of Natural Resources and Mines (Current as at January 2018). While every care is taken to ensure the accuracy of this data, the Department of Natural Resources and Mines makes no representations or warranties about its accuracy, reliability, completeness or suitability for any particular purpose and disclaims all responsibility and all liability (including without limitation, liability in negligence) for all expenses, losses, damages (including indirect or consequential damage) and costs which you might incur as a result of the data being inaccurate or incomplete in any way and for any reason.

Date: 22/08/2018      START DATE      01/07/2019















DATUM:  
Geocentric Datum  
of Australia 1994  
(GDA94 - Zone 56)

AMENDMENT DATE  
AMENDMENT N°



**LOCAL GOVERNMENT INFRASTRUCTURE PLAN  
CATCHMENT MAPS  
PARKS & LAND FOR COMMUNITY FACILITIES**

**SERVICE CATCHMENTS**


-  Blackbutt
-  Hivesville
-  Kingaroy
-  Kumbia
-  Memerambi
-  Murgon
-  Nanango
-  Proston
-  Tingoorra
-  Wondai
-  Wooroolin
-  Remainder of LGA


**GENERAL**

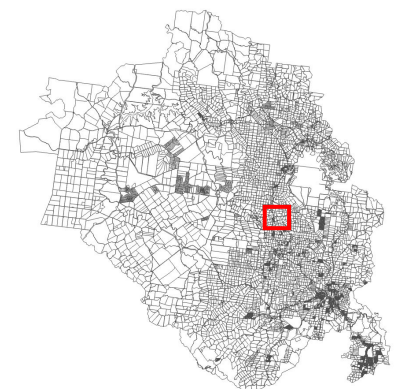
-  Property Boundary

© Copyright South Burnett Regional Council 2018  
While every care is taken to ensure the accuracy of this map, South Burnett Regional Council makes no representations or warranties about its accuracy, reliability, completeness or suitability for any particular purpose and disclaims all responsibility and all liability (including without limitation, liability in negligence) for all expenses, losses, damage (including indirect or consequential damage) and costs which might incur as a result of the data being inaccurate or incomplete in any way and for any reason.  
© The State of Queensland (Natural Resources and Mines) [2018].  
Based on Cadastral Data provided with the permission of the Department of Natural Resources and Mines (Current as at January 2018). While every care is taken to ensure the accuracy of this data, the Department of Natural Resources and Mines makes no representations or warranties about its accuracy, reliability, completeness or suitability for any particular purpose and disclaims all responsibility and all liability (including without limitation, liability in negligence) for all expenses, losses, damages (including indirect or consequential damage) and costs which you might incur as a result of the data being inaccurate or incomplete in any way and for any reason.

Date: 22/08/2018      START DATE      01/07/2019

 DATUM:  
Geocentric Datum  
of Australia 1994  
(GDA94 - Zone 56)      AMENDMENT DATE  
AMENDMENT N°

0      250      500      1,000      1,500  
  
Meters  
1:24,000



LGIP-CM-PLCF-Memerambi

**Memerambi**

**Remainder  
of LGA**













**Corndale**

**Crawford**



**LOCAL GOVERNMENT INFRASTRUCTURE PLAN  
CATCHMENT MAPS  
PARKS & LAND FOR COMMUNITY FACILITIES**

**SERVICE CATCHMENTS**

-  Blackbutt
-  Hivesville
-  Kingaroy
-  Kumbia
-  Memerambi
-  Murgon
-  Nanango
-  Proston
-  Tingoorra
-  Wondai
-  Wooroolin
-  Remainder of LGA

**GENERAL**


-  Property Boundary

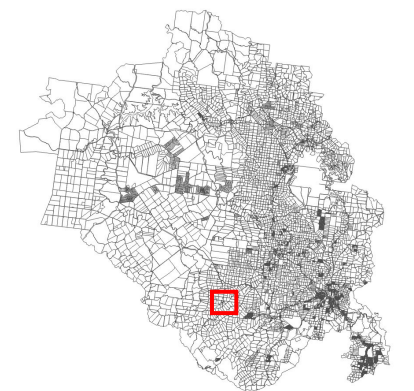
© Copyright South Burnett Regional Council 2018  
While every care is taken to ensure the accuracy of this map, South Burnett Regional Council makes no representations or warranties about its accuracy, reliability, completeness or suitability for any particular purpose and disclaims all responsibility and all liability (including without limitation, liability in negligence) for all expenses, losses, damage (including indirect or consequential damage) and costs which might incur as a result of the data being inaccurate or incomplete in any way and for any reason.

© The State of Queensland (Natural Resources and Mines) [2018].  
Based on Cadastral Data provided with the permission of the Department of Natural Resources and Mines (Current as at January 2018). While every care is taken to ensure the accuracy of this data, the Department of Natural Resources and Mines makes no representations or warranties about its accuracy, reliability, completeness or suitability for any particular purpose and disclaims all responsibility and all liability (including without limitation, liability in negligence) for all expenses, losses, damages (including indirect or consequential damage) and costs which you might incur as a result of the data being inaccurate or incomplete in any way and for any reason.

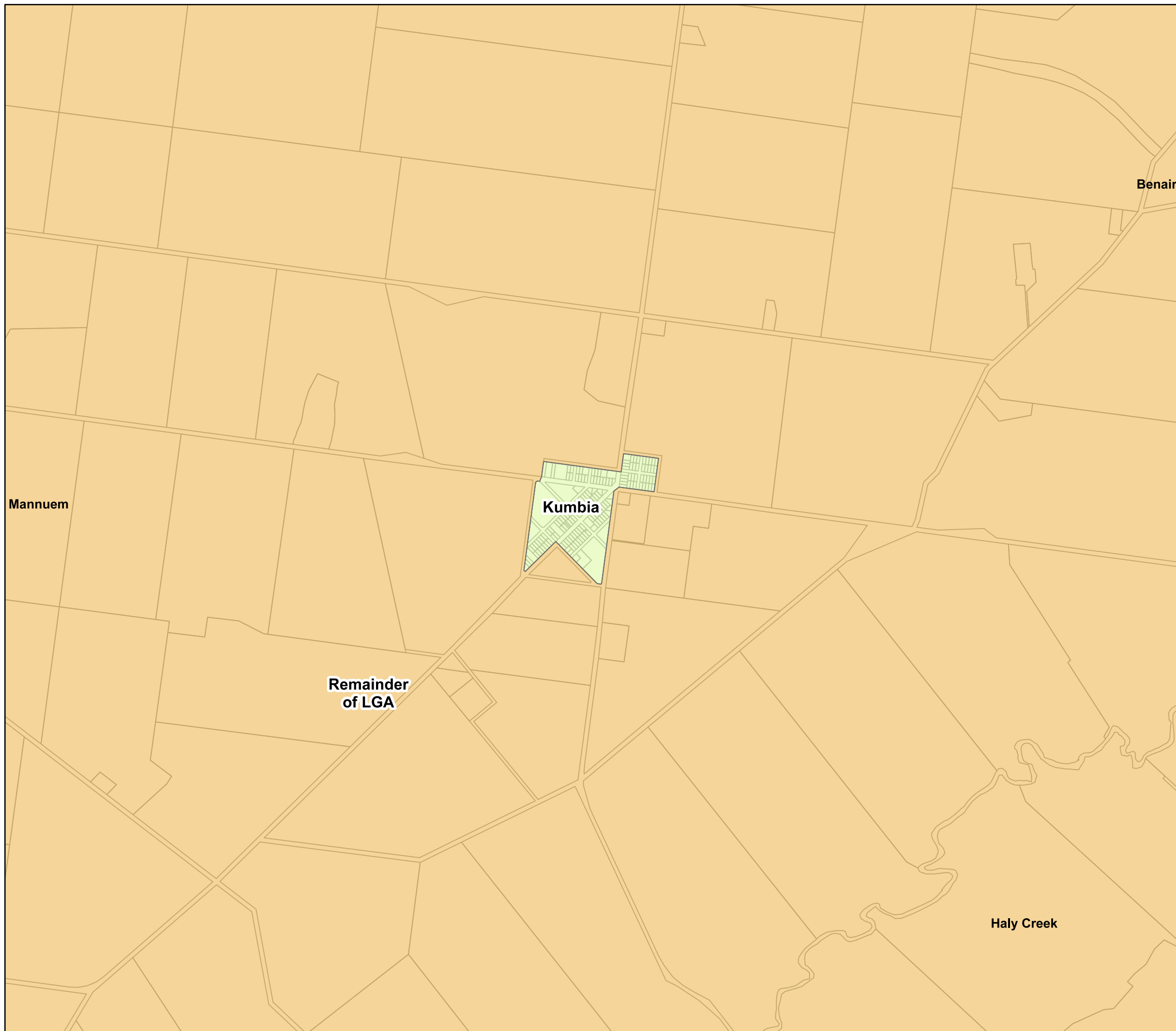
Date: 22/08/2018      START DATE      01/07/2019

N  
DATUM:  
Geocentric Datum  
of Australia 1994  
(GDA94 - Zone 56)  
AMENDMENT DATE  
AMENDMENT N°

0      250      500      1,000      1,500  
  
Meters  
1:24,000



LGIP-CM-PLCF-Kumbia



LOCAL GOVERNMENT INFRASTRUCTURE PLAN

CATCHMENT MAPS

PARKS & LAND FOR COMMUNITY FACILITIES

SERVICE CATCHMENTS

- Blackbutt
- Hivesville
- Kingaroy
- Kumbia
- Memerambi
- Murgon
- Nanango
- Proston
- Tingoorra
- Wondai
- Wooroolin
- Remainder of LGA

GENERAL

- Property Boundary

© Copyright South Burnett Regional Council 2018  
While every care is taken to ensure the accuracy of this map, South Burnett Regional Council makes no representations or warranties about its accuracy, reliability, completeness or suitability for any particular purpose and disclaims all responsibility and all liability (including without limitation, liability in negligence) for all expenses, losses, damage (including indirect or consequential damage) and costs which might incur as a result of the data being inaccurate or incomplete in any way and for any reason.

© The State of Queensland (Natural Resources and Mines) [2018].  
Based on Cadastral Data provided with the permission of the Department of Natural Resources and Mines (Current as at January 2018). While every care is taken to ensure the accuracy of this data, the Department of Natural Resources and Mines makes no representations or warranties about its accuracy, reliability, completeness or suitability for any particular purpose and disclaims all responsibility and all liability (including without limitation, liability in negligence) for all expenses, losses, damages (including indirect or consequential damage) and costs which you might incur as a result of the data being inaccurate or incomplete in any way and for any reason.

Date: 22/08/2018

START DATE01/07/2019

N

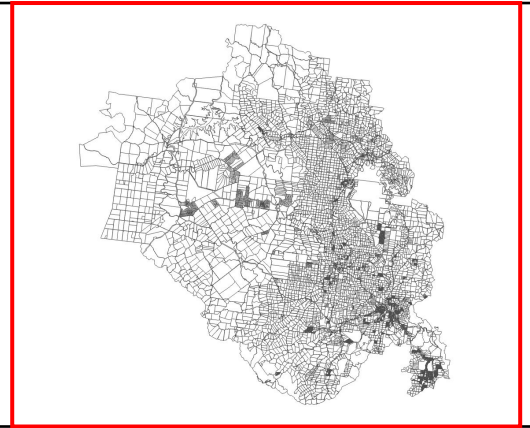
DATUM:  
Geocentric Datum  
of Australia 1994  
(GDA94 - Zone 56)

AMENDMENT DATE  
  
AMENDMENT N°

05,00010,00020,00030,000

Meters

1:500,000



LGIP-CM-PLCF-Remainder of LGA