KINGAROY SHIRE COUNCIL - SMOA MAP 2F

SPECIAL MANAGEMENT OVERLAY AREAS: NON INDIGENOUS CULTURAL HERITAGE SITES

- Heritage Listed Sites (Reference Schedule 6 for RP Description)
- 500m Area of Influence in Rural Locality
- Adjoining properties of influence in other Locality

ROAD HIERARCHY

STATE CONTROLLED ROADS

- State Highways
- Arterial
- Sub Arterial

COUNCIL ROADS

- Arterial
- Sub Arterial
- Collector / Distributor
- Cadastre Base of Roads, Watercourse & Stockroutes

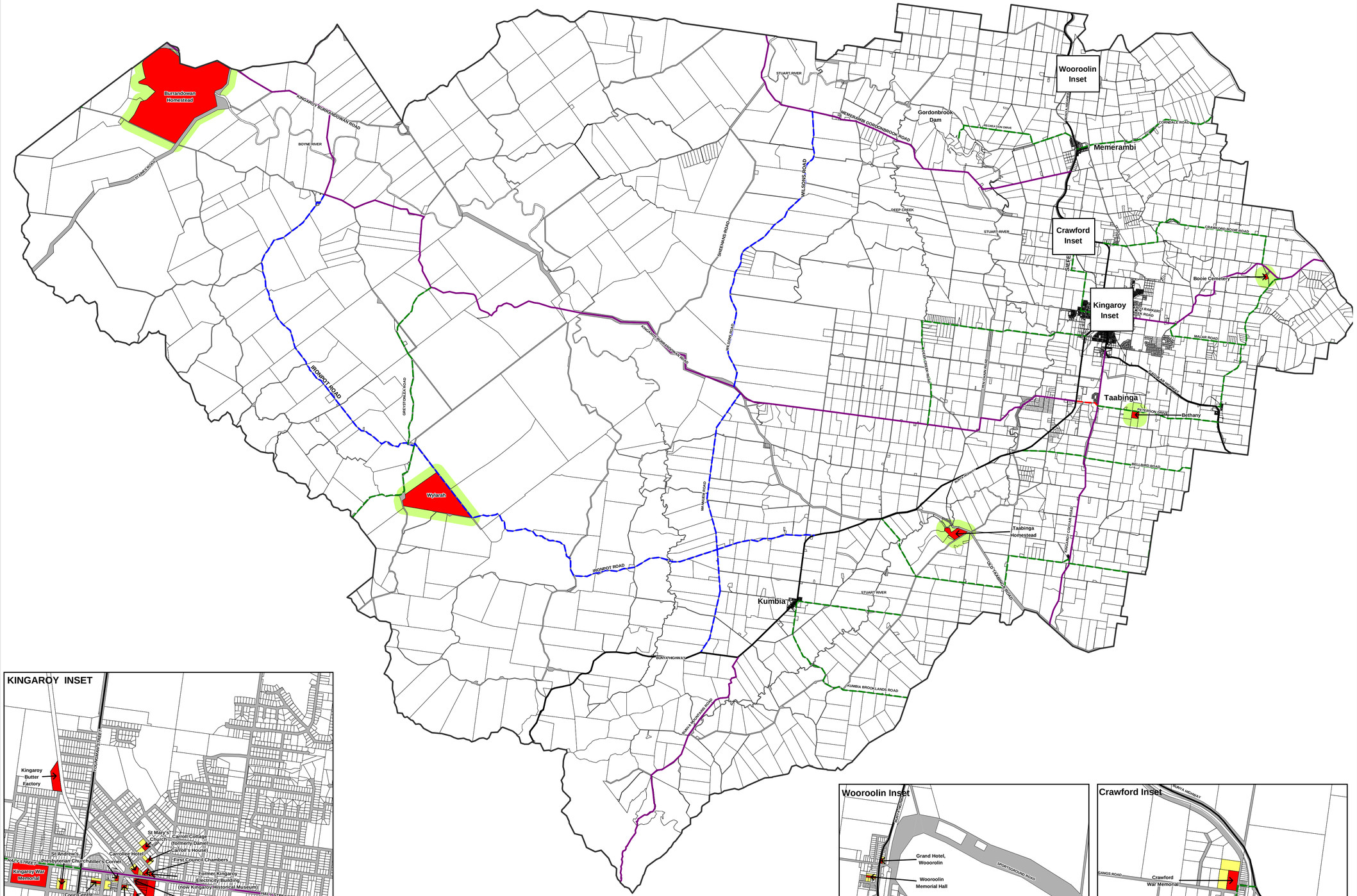

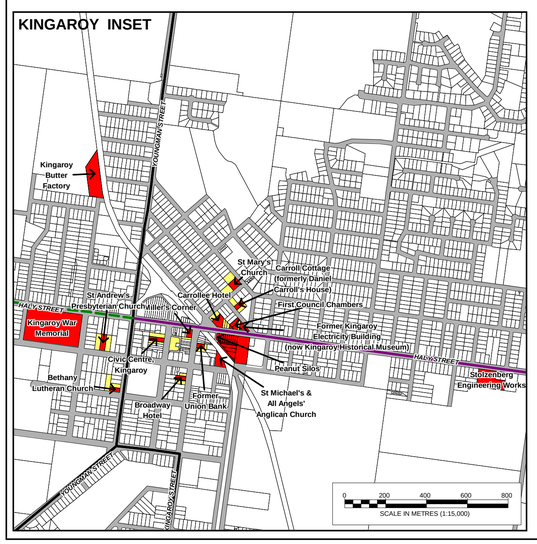

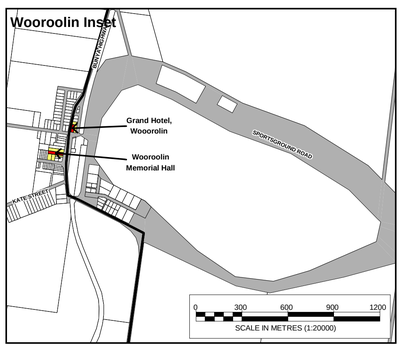

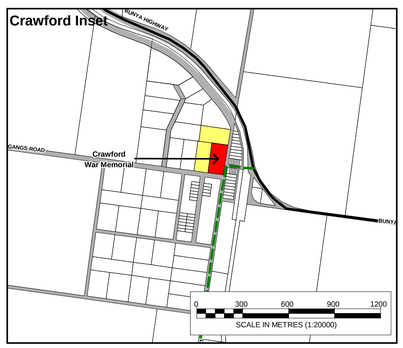

GAZETTE DATE 28 JULY 2006

North

0 2 4 6 8
SCALE IN KILOMETRES (1:115000)

Copyright: This document is and shall remain the property of Gutteridge Haskins & Davey Pty Ltd. The document may only be used for the purpose for which it was commissioned and in accordance with the terms of engagement for the commission. Unauthorised use of this document in any way is prohibited. ©

Source Information: Sites from State and Federal listing supplemented with Local Site as determined by Heritage listed sites are sourced from State & Federal Governmentdata supplimented with Local sites as determined for Council by Archaeo Cultural Heritage Pty Ltd in 2002.

DCDB supplied by Kingaroy Shire Council in 2003.

Projection: AGD 84, Zone 56

GHD MANAGEMENT ENGINEERING ENVIRONMENT