KINGAROY SHIRE COUNCIL - SMOA MAP 2E

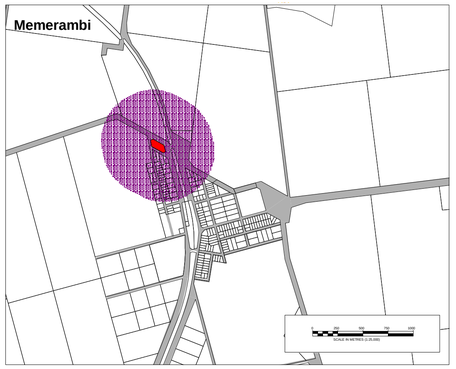

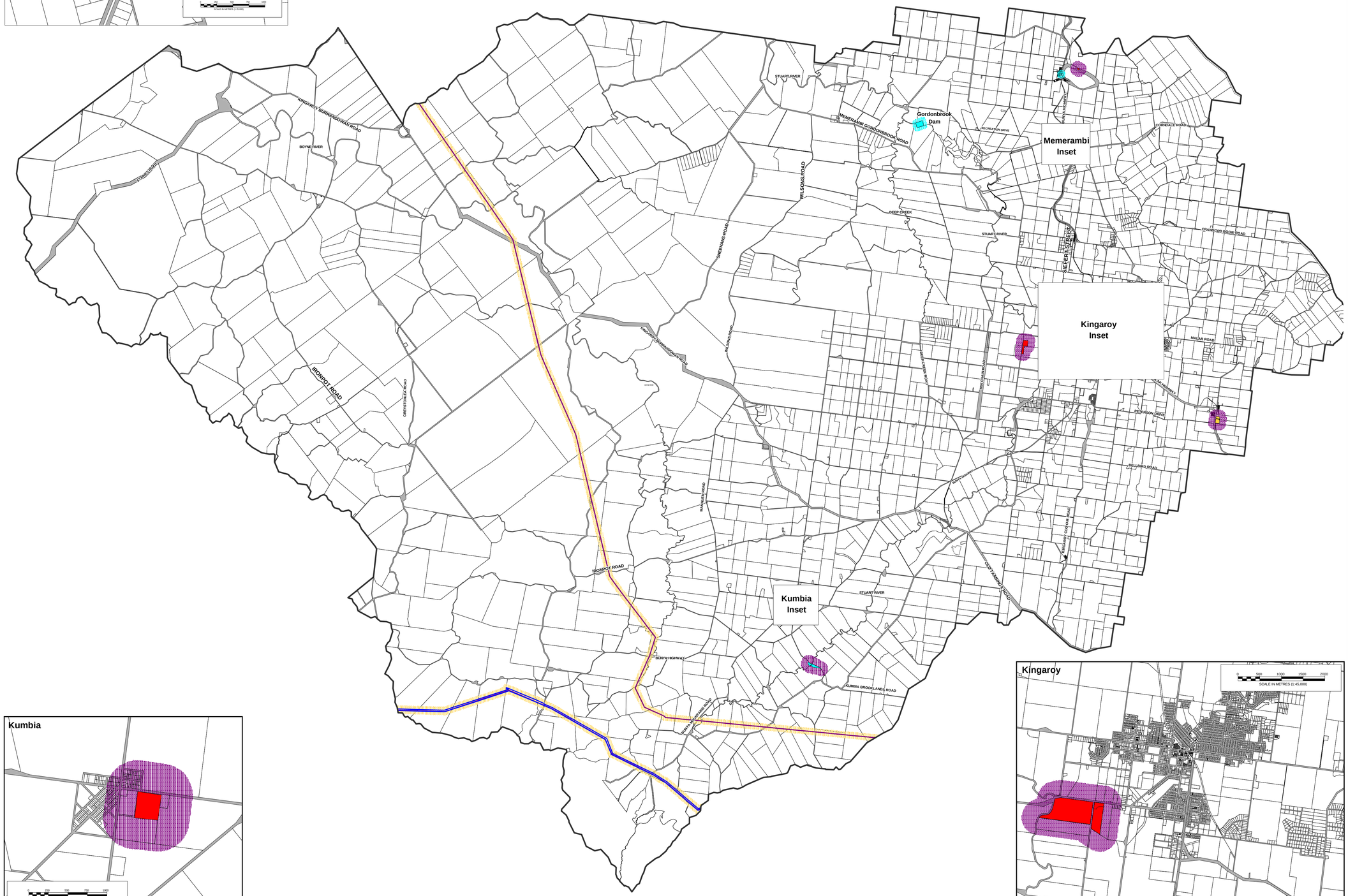

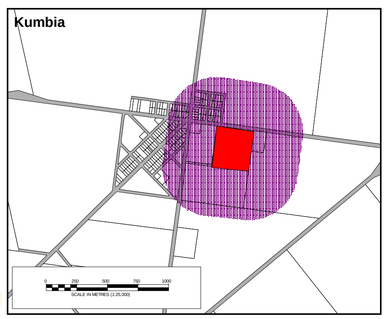

SPECIAL MANAGEMENT OVERLAY AREAS: COMMUNITY FACILITY (MAJOR UTILITIES)

- Salesyard
- Waste Management Purposes
- Water Uptake
- 400m Buffer to the Above Described Major Utilities
- 200m Buffer to Water Uptake Points
- Powerlink Approved Transmission Routes
- Powerlink Transmission Feeders
- 200m Buffer to Major Electricity Facilities
- Cadastre Base of Roads, Watercourse & Stockroutes

GAZETTE DATE 28 JULY 2006

North

0 2 4 6 8
SCALE IN KILOMETRES (1:115000)

Copyright: This document is and shall remain the property of Gutteridge Haskins & Davey Pty Ltd. The document may only be used for the purpose for which it was commissioned and in accordance with the terms of engagement for the commission.

Unauthorised use of this document in any way is prohibited. ©

Source Information: Land Use, 2001.
DCDB supplied by Kingaroy Shire Council, 2003.
Projection: AGD 84, Zone 56.

MANAGEMENT ENGINEERING ENVIRONMENT